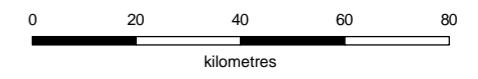


**Bargarla Determination  
ILUA Area**

**Mapsheet 1 of 34**



Map Datum : GDA94

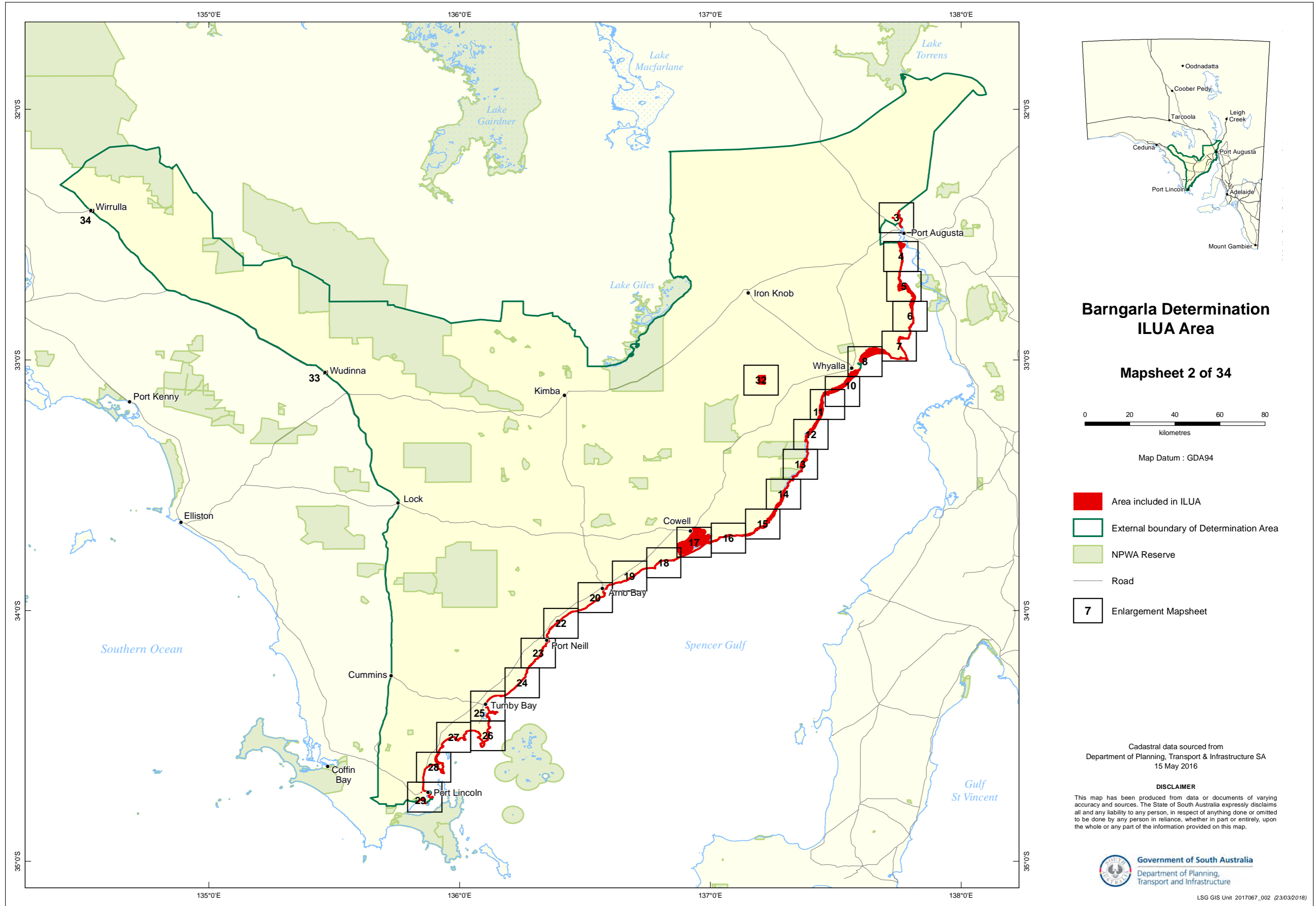
- Area included in ILUA
- External boundary of Determination Area
- NPWA Reserve
- Road

Cadastral data sourced from  
Department of Planning, Transport & Infrastructure SA  
15 May 2016

**DISCLAIMER**

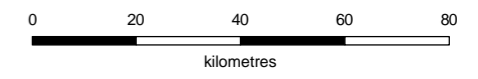
This map has been produced from data or documents of varying accuracy and sources. The State of South Australia expressly disclaims all and any liability to any person, in respect of anything done or omitted to be done by any person in reliance, whether in part or entirely, upon the whole or any part of the information provided on this map.





**Bargarla Determination  
ILUA Area**

**Mapsheet 2 of 34**



Map Datum : GDA94

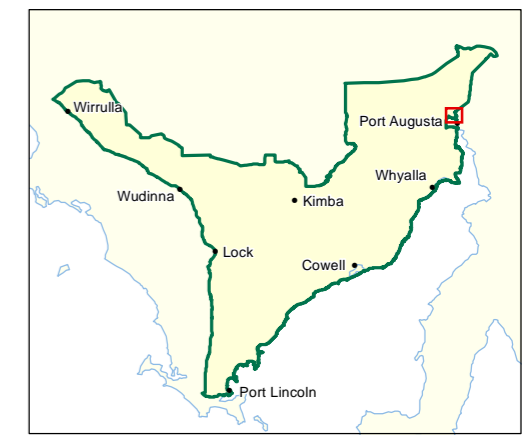
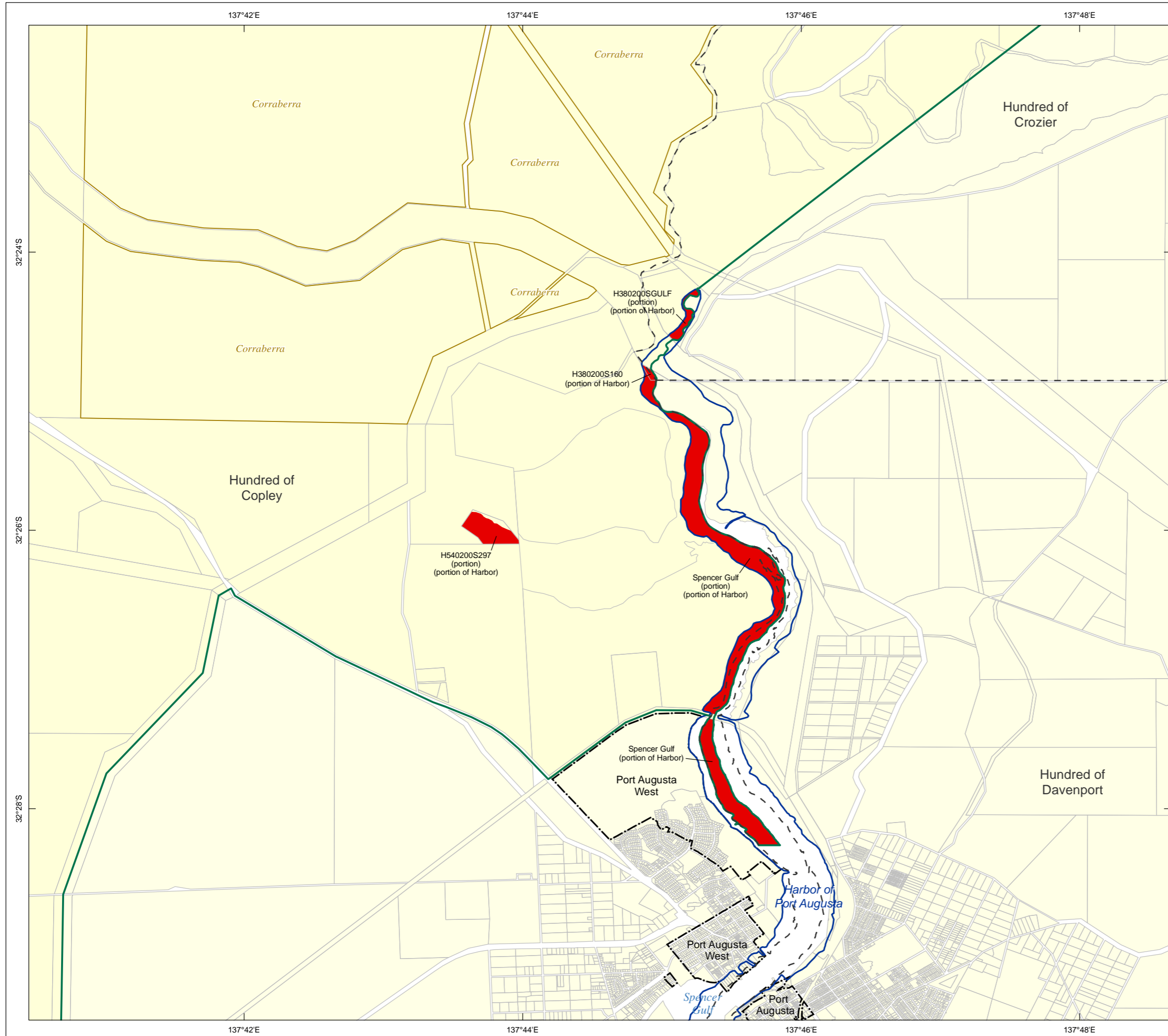
- Area included in ILUA
- External boundary of Determination Area
- NPWA Reserve
- Road
- 7 Enlargement Mapsheet

Cadastral data sourced from  
Department of Planning, Transport & Infrastructure SA  
15 May 2016

**DISCLAIMER**

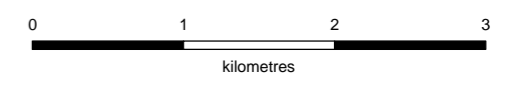
This map has been produced from data or documents of varying accuracy and sources. The State of South Australia expressly disclaims all and any liability to any person, in respect of anything done or omitted to be done by any person in reliance, whether in part or entirely, upon the whole or any part of the information provided on this map.





**Bargarla Determination  
ILUA Area**

**Mapsheet 3 of 34**



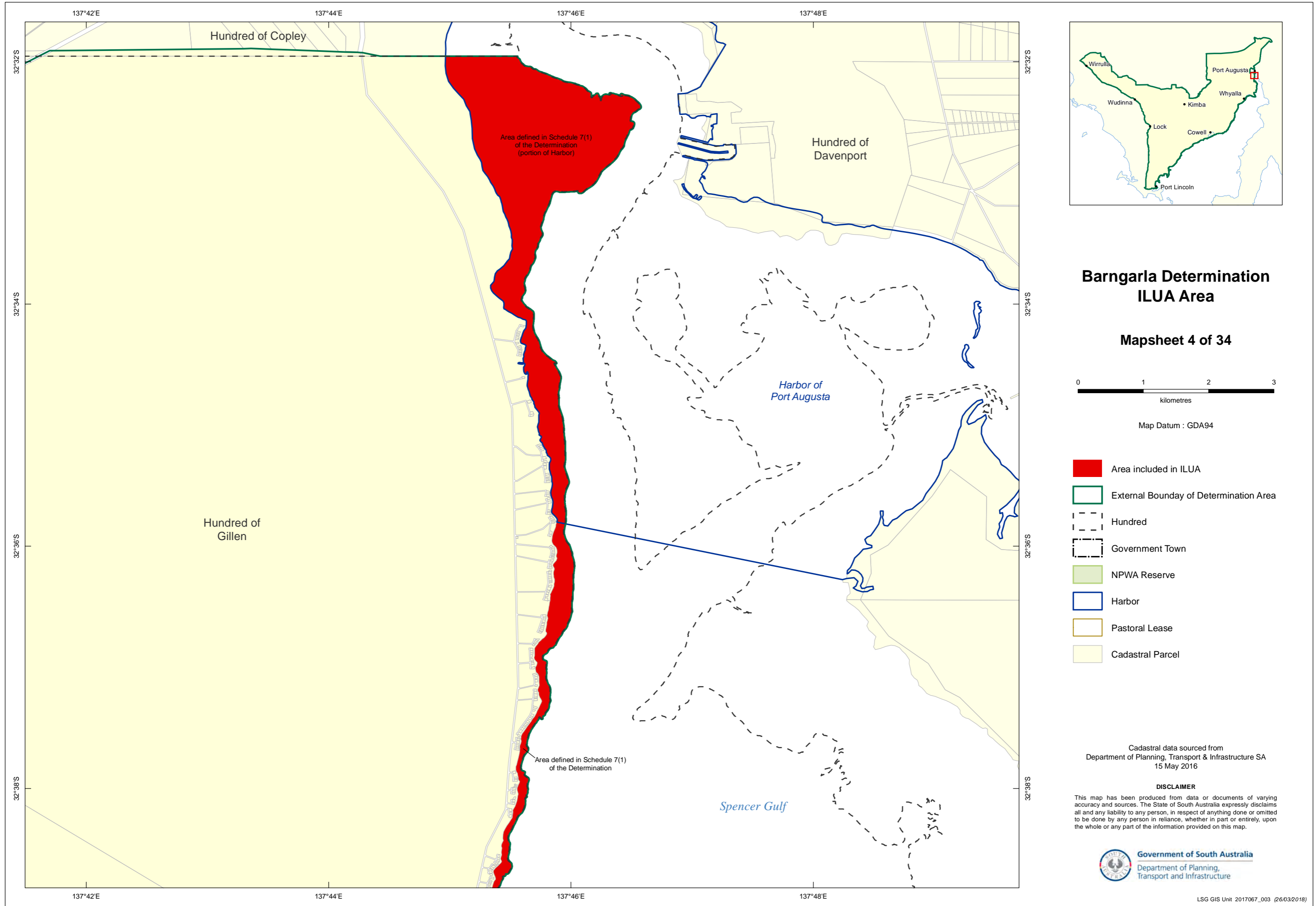
Map Datum : GDA94

- Area included in ILUA
- External Boundary of Determination Area
- Hundred
- Government Town
- NPWA Reserve
- Harbor
- Pastoral Lease
- Cadastral Parcel

Cadastral data sourced from  
Department of Planning, Transport & Infrastructure SA  
15 May 2016

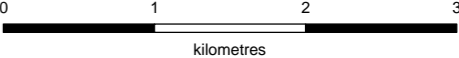
**DISCLAIMER**  
This map has been produced from data or documents of varying accuracy and sources. The State of South Australia expressly disclaims all and any liability to any person, in respect of anything done or omitted to be done by any person in reliance, whether in part or entirely, upon the whole or any part of the information provided on this map.





**Barngarla Determination  
ILUA Area**

**Mapsheet 4 of 34**



Map Datum : GDA94

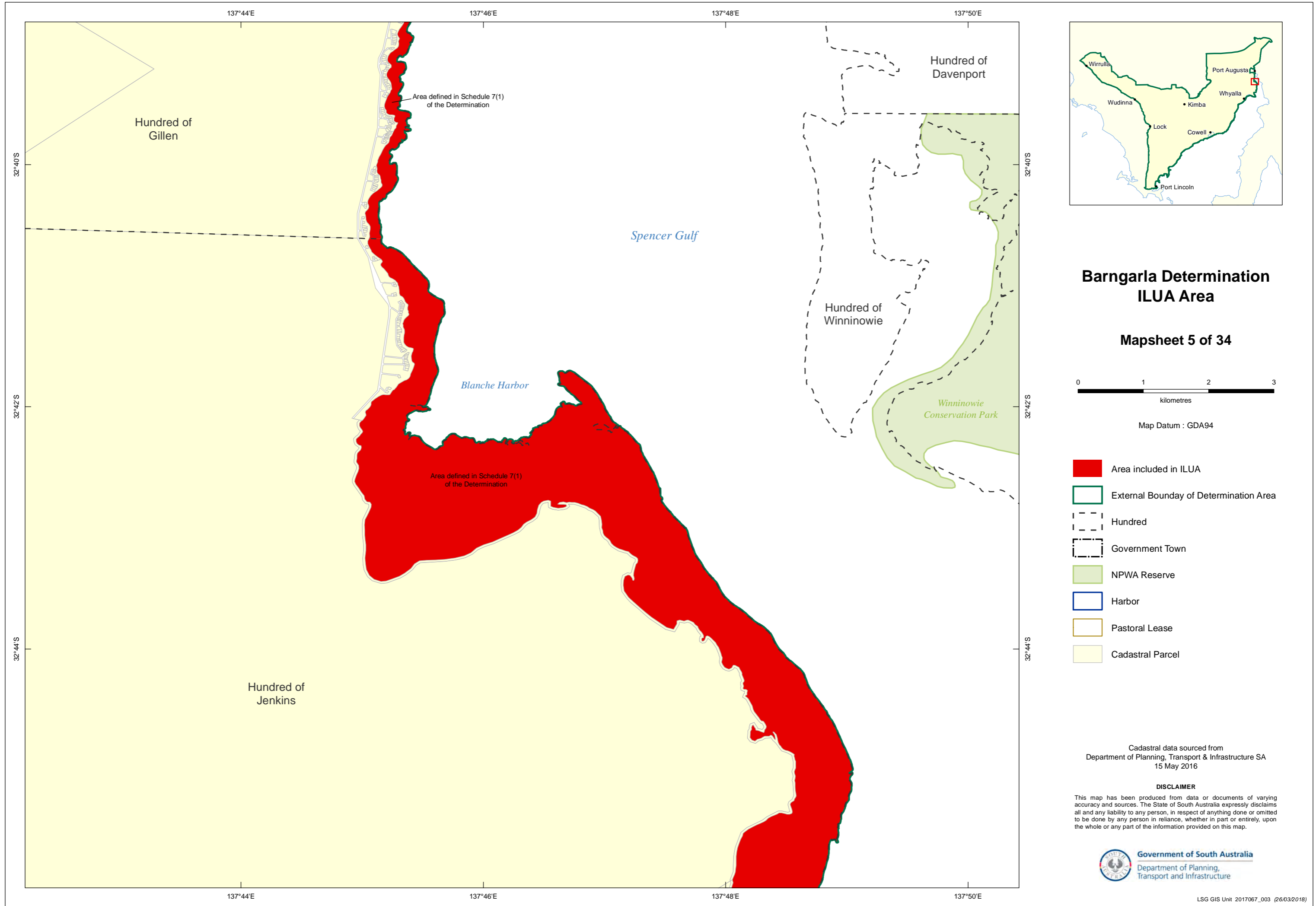
- Area included in ILUA
- External Boundary of Determination Area
- Hundred
- Government Town
- NPWA Reserve
- Harbor
- Pastoral Lease
- Cadastral Parcel

Cadastral data sourced from  
Department of Planning, Transport & Infrastructure SA  
15 May 2016

**DISCLAIMER**  
This map has been produced from data or documents of varying accuracy and sources. The State of South Australia expressly disclaims all and any liability to any person, in respect of anything done or omitted to be done by any person in reliance, whether in part or entirely, upon the whole or any part of the information provided on this map.

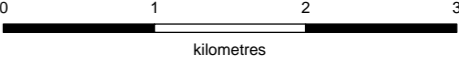






**Bargarla Determination  
ILUA Area**

**Mapsheet 5 of 34**



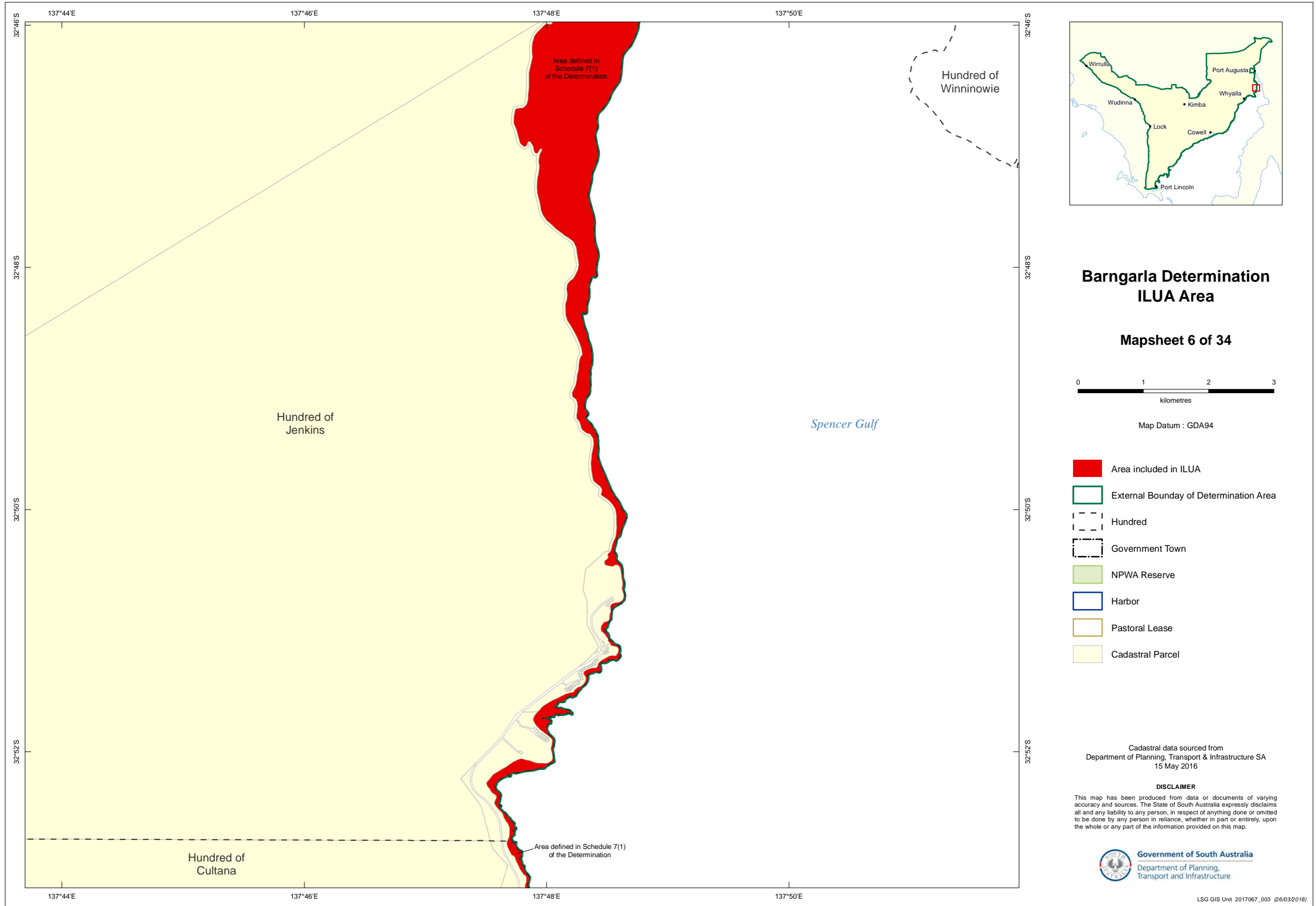
Map Datum : GDA94

- Area included in ILUA
- External Boundary of Determination Area
- Hundred
- Government Town
- NPWA Reserve
- Harbor
- Pastoral Lease
- Cadastral Parcel

Cadastral data sourced from  
Department of Planning, Transport & Infrastructure SA  
15 May 2016

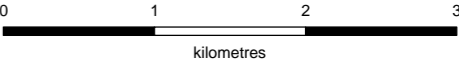
**DISCLAIMER**  
This map has been produced from data or documents of varying accuracy and sources. The State of South Australia expressly disclaims all and any liability to any person, in respect of anything done or omitted to be done by any person in reliance, whether in part or entirely, upon the whole or any part of the information provided on this map.





**Bargarla Determination  
ILUA Area**

**Mapsheet 6 of 34**



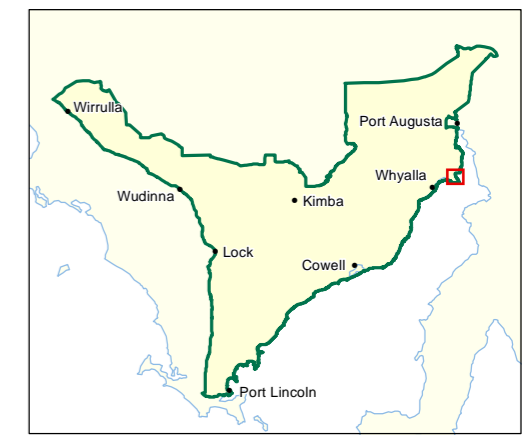
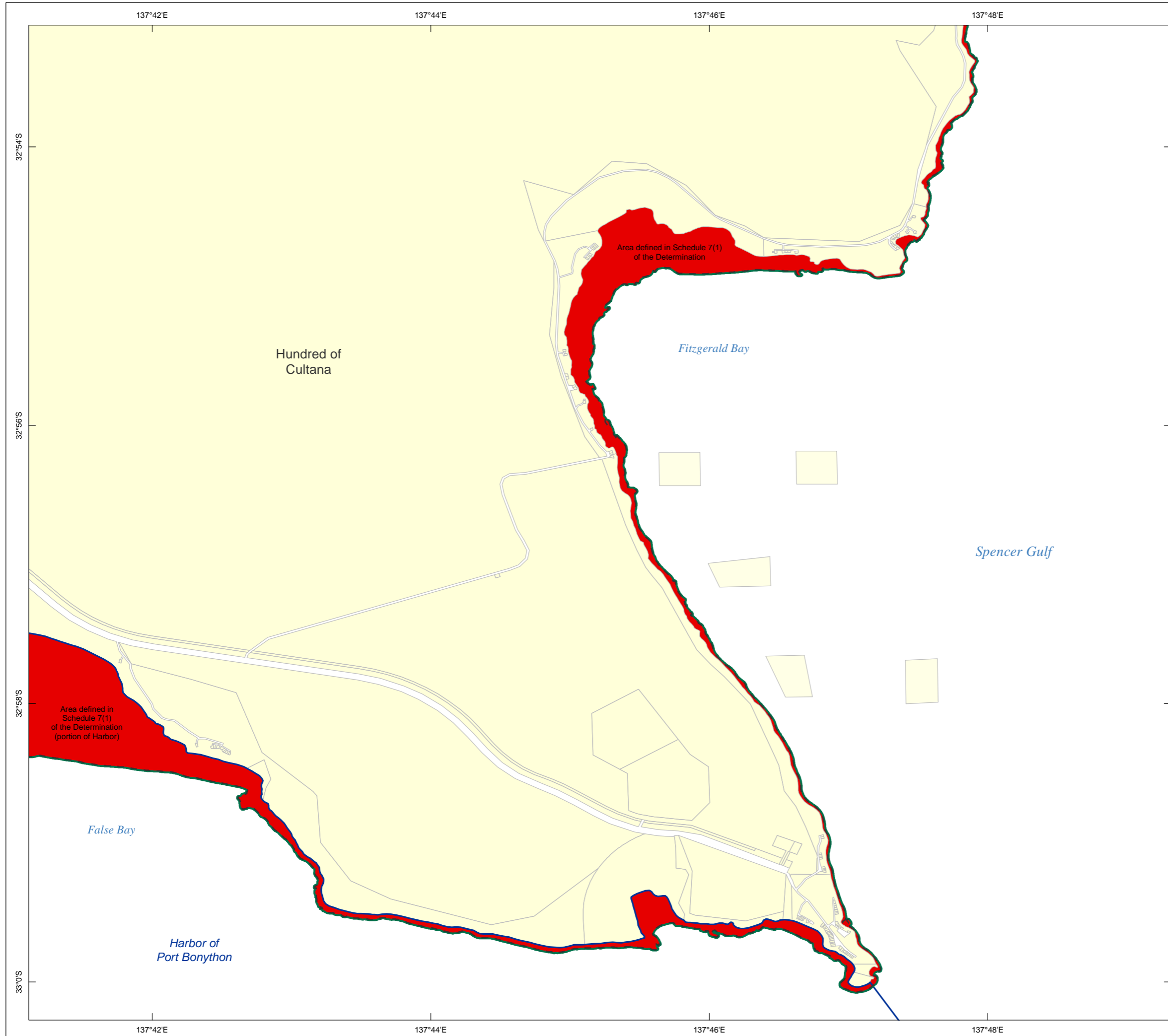
Map Datum : GDA94

- Area included in ILUA
- External Boundary of Determination Area
- Hundred
- Government Town
- NPWA Reserve
- Harbor
- Pastoral Lease
- Cadastral Parcel

Cadastral data sourced from  
Department of Planning, Transport & Infrastructure SA  
15 May 2016

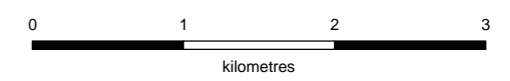
**DISCLAIMER**  
This map has been produced from data or documents of varying accuracy and sources. The State of South Australia expressly disclaims all and any liability to any person, in respect of anything done or omitted to be done by any person in reliance, whether in part or entirely, upon the whole or any part of the information provided on this map.





### Bargarla Determination ILUA Area

Mapsheet 7 of 34



Map Datum : GDA94

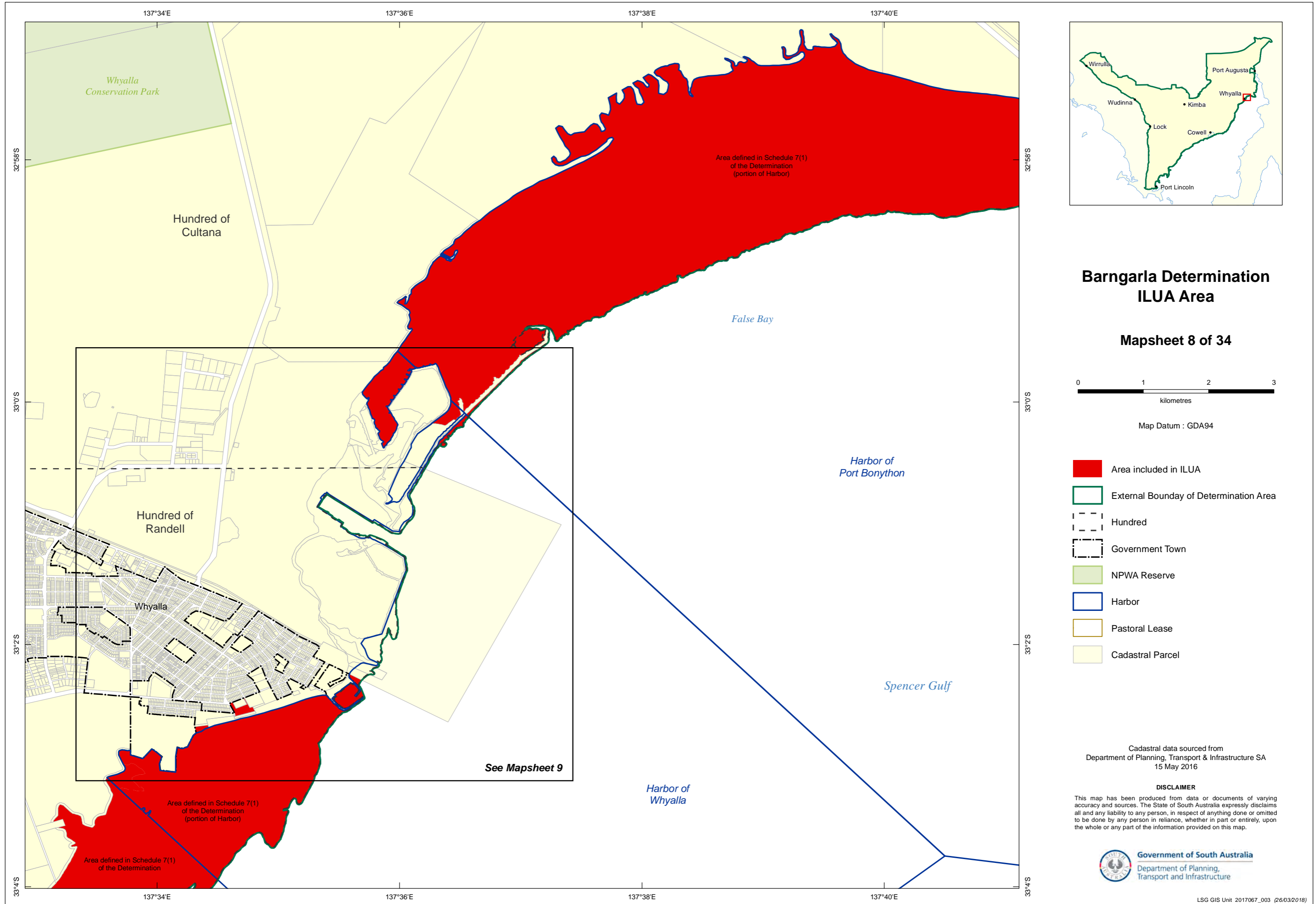
- Area included in ILUA
- External Boundary of Determination Area
- Hundred
- Government Town
- NPWA Reserve
- Harbor
- Pastoral Lease
- Cadastral Parcel

Cadastral data sourced from  
Department of Planning, Transport & Infrastructure SA  
15 May 2016

**DISCLAIMER**

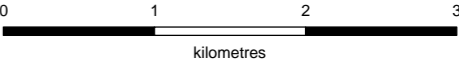
This map has been produced from data or documents of varying accuracy and sources. The State of South Australia expressly disclaims all and any liability to any person, in respect of anything done or omitted to be done by any person in reliance, whether in part or entirely, upon the whole or any part of the information provided on this map.





**Bargarla Determination  
ILUA Area**

**Mapsheet 8 of 34**



Map Datum : GDA94

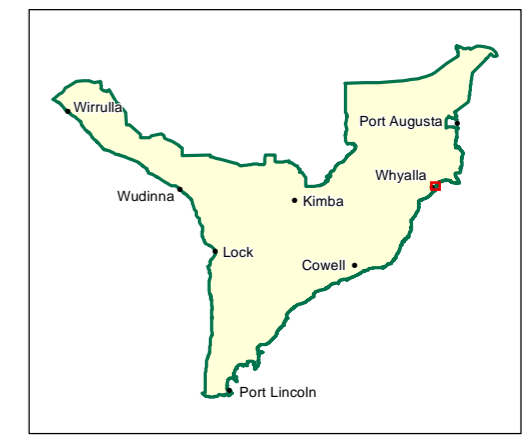
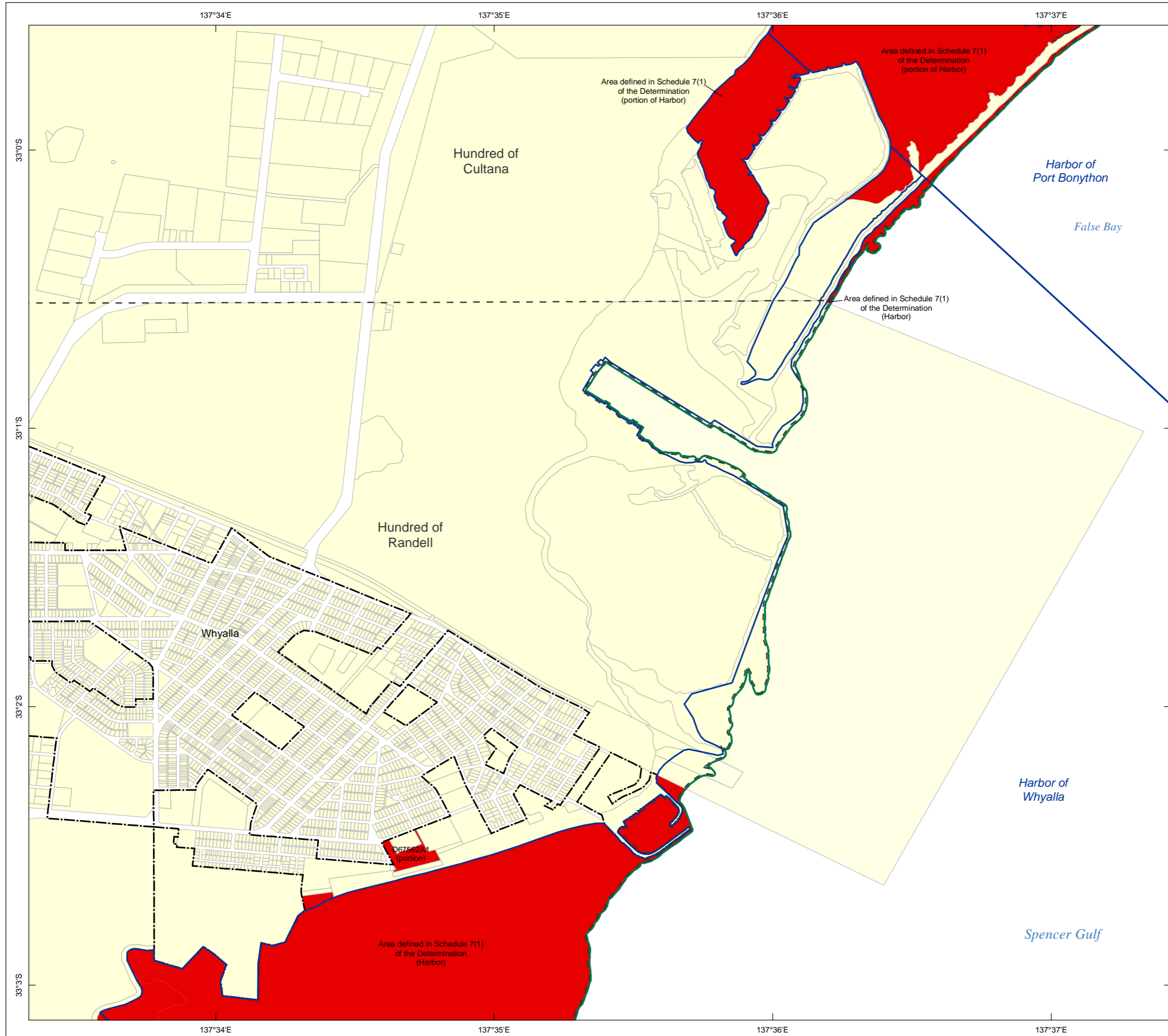
- Area included in ILUA
- External Boundary of Determination Area
- Hundred
- Government Town
- NPWA Reserve
- Harbor
- Pastoral Lease
- Cadastral Parcel

Cadastral data sourced from  
Department of Planning, Transport & Infrastructure SA  
15 May 2016

**DISCLAIMER**  
This map has been produced from data or documents of varying accuracy and sources. The State of South Australia expressly disclaims all and any liability to any person, in respect of anything done or omitted to be done by any person in reliance, whether in part or entirely, upon the whole or any part of the information provided on this map.

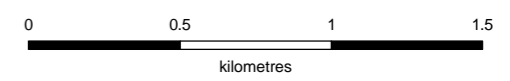






## Bargarla Determination ILUA Area

Mapsheet 9 of 34



Map Datum : GDA94

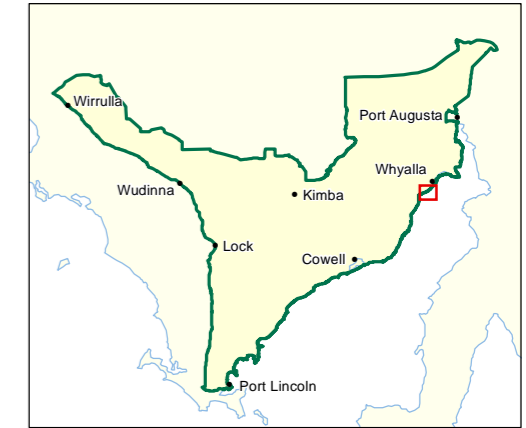
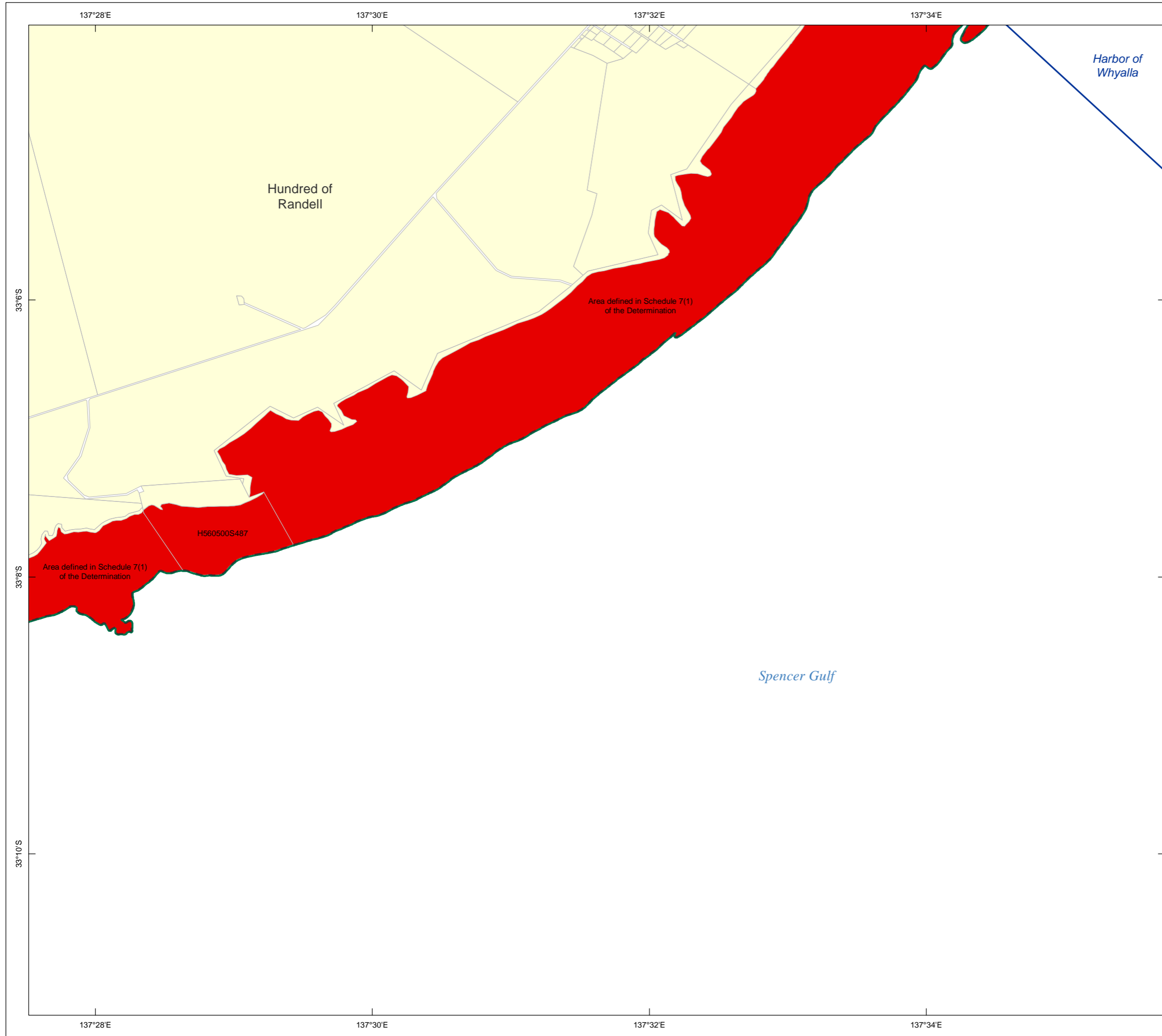
- Area included in ILUA
- External Boundary of Determination Area
- Hundred
- Government Town
- NPWA Reserve
- Harbor
- Pastoral Lease
- Cadastral Parcel

Cadastral data sourced from  
Department of Planning, Transport & Infrastructure SA  
15 May 2016

**DISCLAIMER**

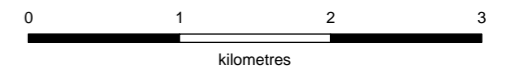
This map has been produced from data or documents of varying accuracy and sources. The State of South Australia expressly disclaims all and any liability to any person, in respect of anything done or omitted to be done by any person in reliance, whether in part or entirely, upon the whole or any part of the information provided on this map.





## Barngarla Determination ILUA Area

Mapsheet 10 of 34



Map Datum : GDA94

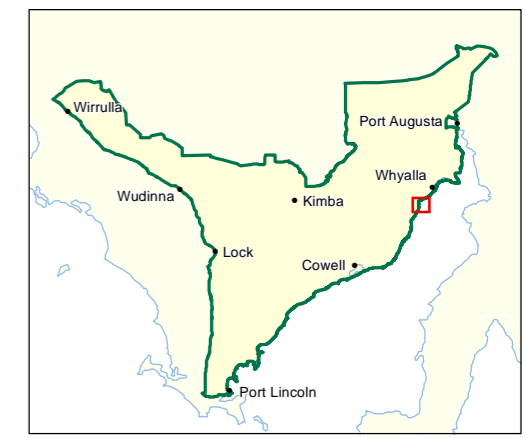
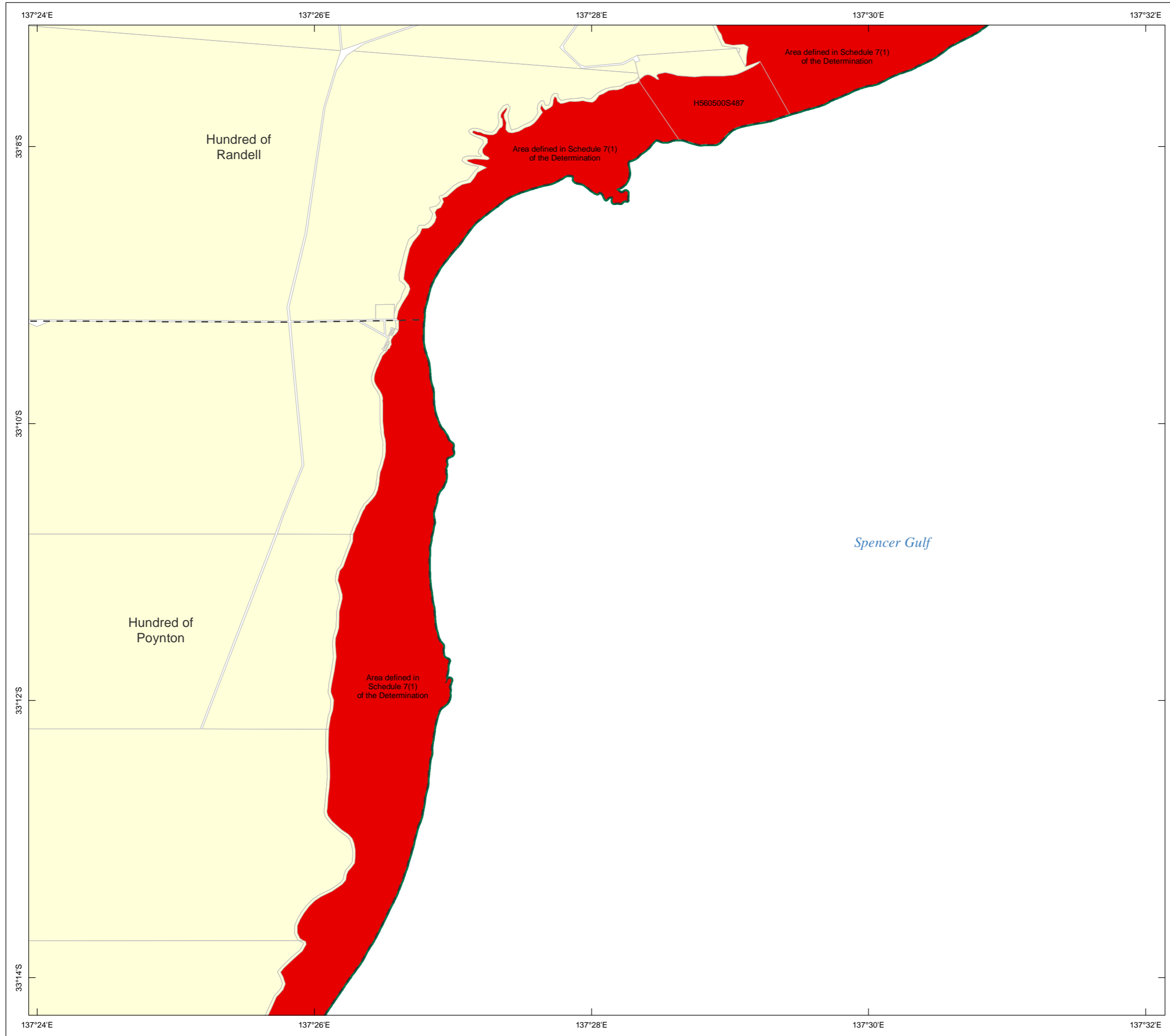
- Area included in ILUA
- External Boundary of Determination Area
- Hundred
- Government Town
- NPWA Reserve
- Harbor
- Pastoral Lease
- Cadastral Parcel

Cadastral data sourced from  
Department of Planning, Transport & Infrastructure SA  
15 May 2016

**DISCLAIMER**

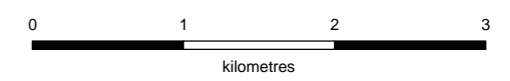
This map has been produced from data or documents of varying accuracy and sources. The State of South Australia expressly disclaims all and any liability to any person, in respect of anything done or omitted to be done by any person in reliance, whether in part or entirely, upon the whole or any part of the information provided on this map.





### Bargarla Determination ILUA Area

Mapsheet 11 of 34



Map Datum : GDA94

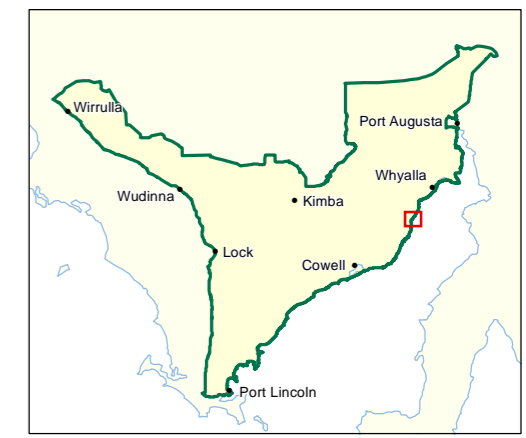
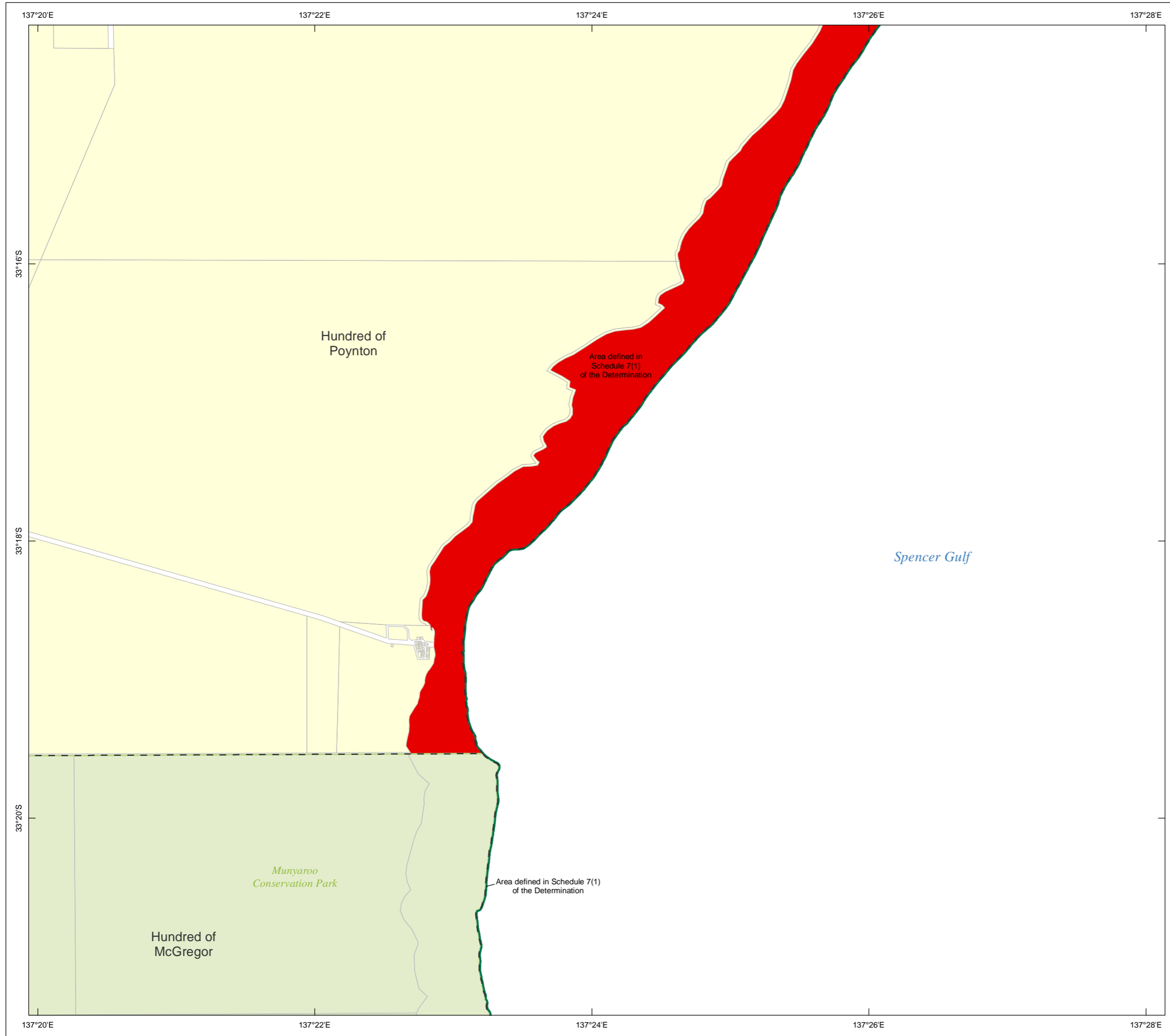
- Area included in ILUA
- External Bounday of Determination Area
- Hundred
- Government Town
- NPWA Reserve
- Harbor
- Pastoral Lease
- Cadastral Parcel

Cadastral data sourced from  
Department of Planning, Transport & Infrastructure SA  
15 May 2016

**DISCLAIMER**

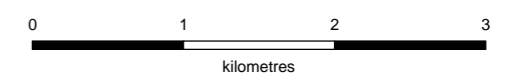
This map has been produced from data or documents of varying accuracy and sources. The State of South Australia expressly disclaims all and any liability to any person, in respect of anything done or omitted to be done by any person in reliance, whether in part or entirely, upon the whole or any part of the information provided on this map.





### Bargarla Determination ILUA Area

Mapsheet 12 of 34



Map Datum : GDA94

- Area included in ILUA
- External Boundary of Determination Area
- Hundred
- Government Town
- NPWA Reserve
- Harbor
- Pastoral Lease
- Cadastral Parcel

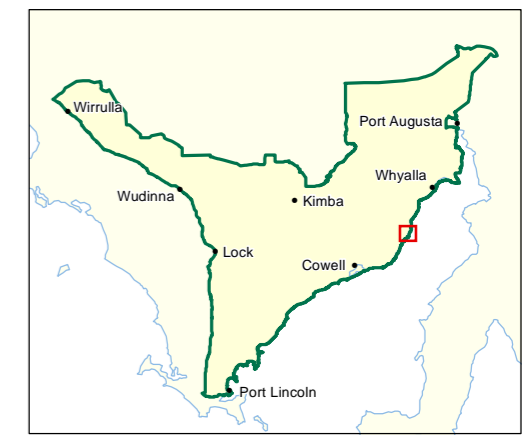
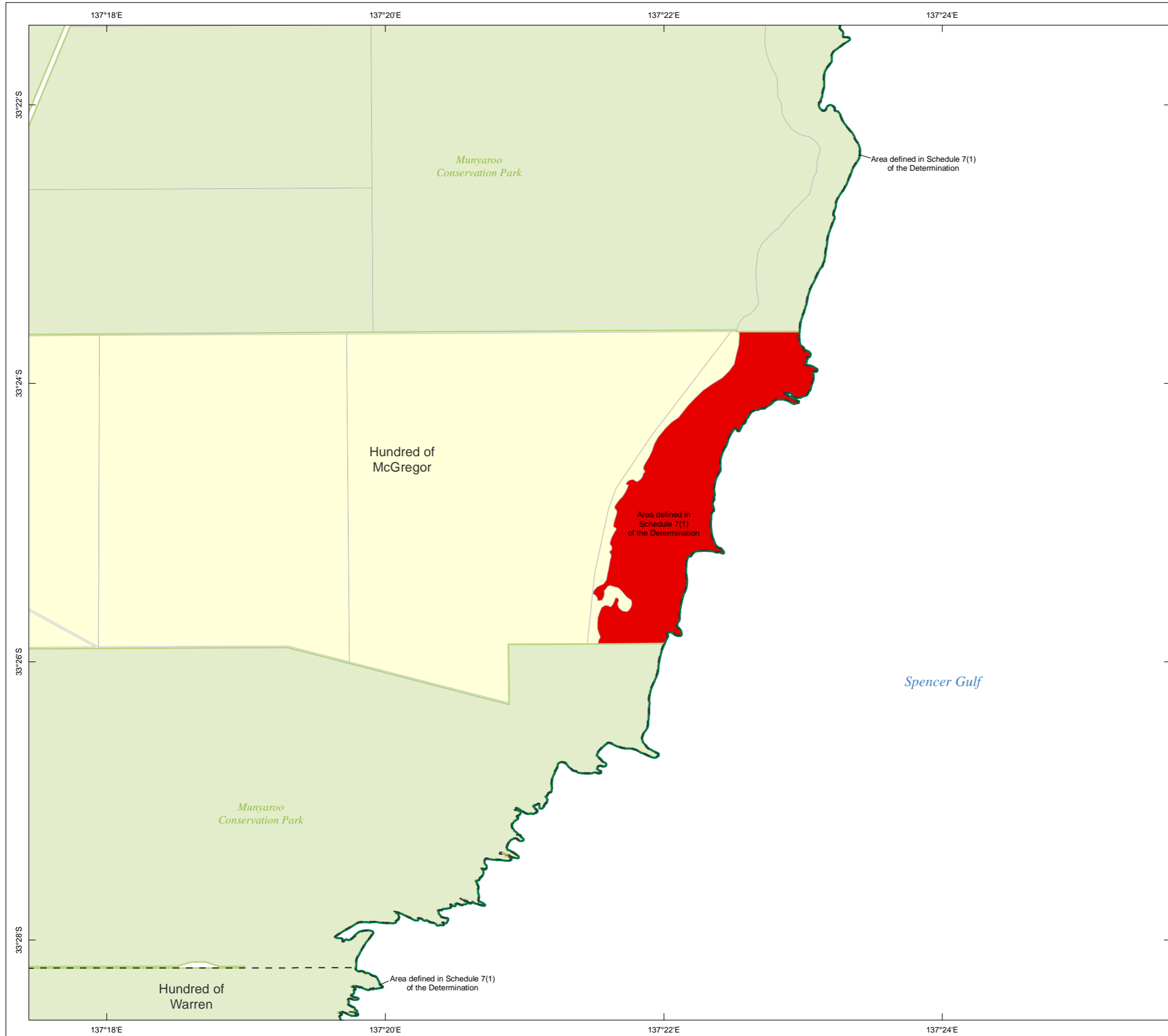
Cadastral data sourced from  
Department of Planning, Transport & Infrastructure SA  
15 May 2016

**DISCLAIMER**

This map has been produced from data or documents of varying accuracy and sources. The State of South Australia expressly disclaims all and any liability to any person, in respect of anything done or omitted to be done by any person in reliance, whether in part or entirely, upon the whole or any part of the information provided on this map.

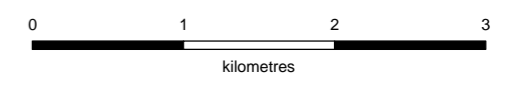






### Bargarla Determination ILUA Area

Mapsheet 13 of 34



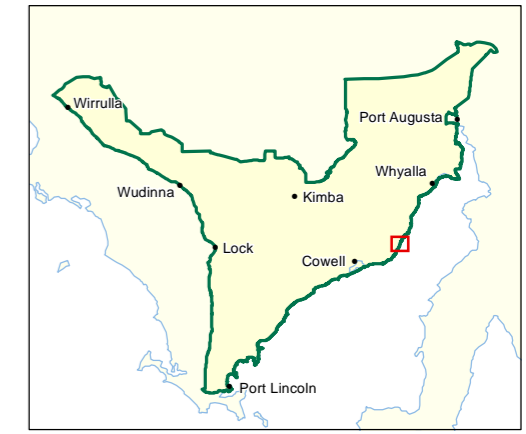
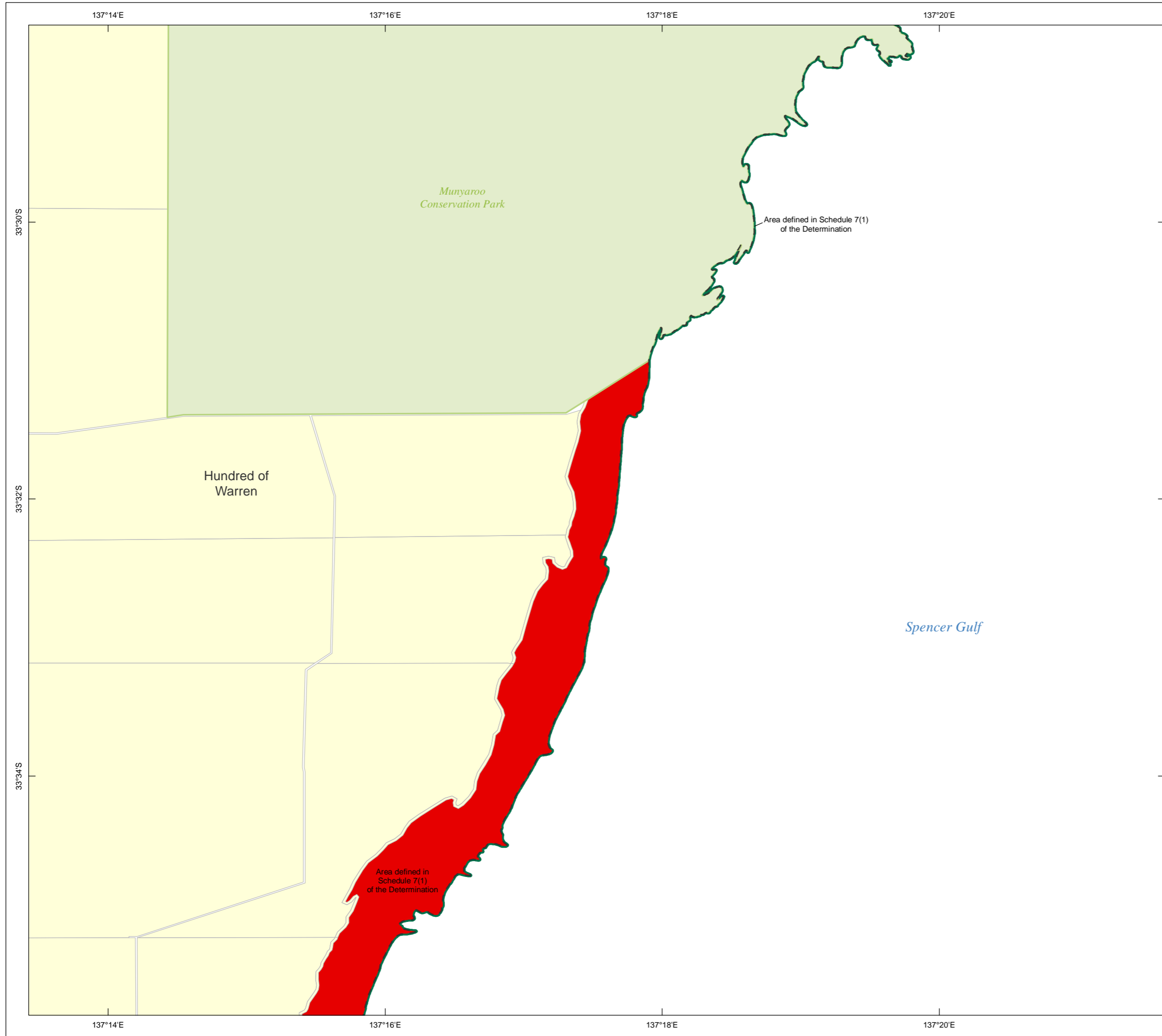
Map Datum : GDA94

- Area included in ILUA
- External Boundary of Determination Area
- Hundred
- Government Town
- NPWA Reserve
- Harbor
- Pastoral Lease
- Cadastral Parcel

Cadastral data sourced from  
Department of Planning, Transport & Infrastructure SA  
15 May 2016

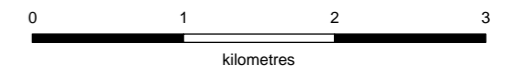
**DISCLAIMER**  
This map has been produced from data or documents of varying accuracy and sources. The State of South Australia expressly disclaims all and any liability to any person, in respect of anything done or omitted to be done by any person in reliance, whether in part or entirely, upon the whole or any part of the information provided on this map.





## Bargarla Determination ILUA Area

Mapsheet 14 of 34



Map Datum : GDA94

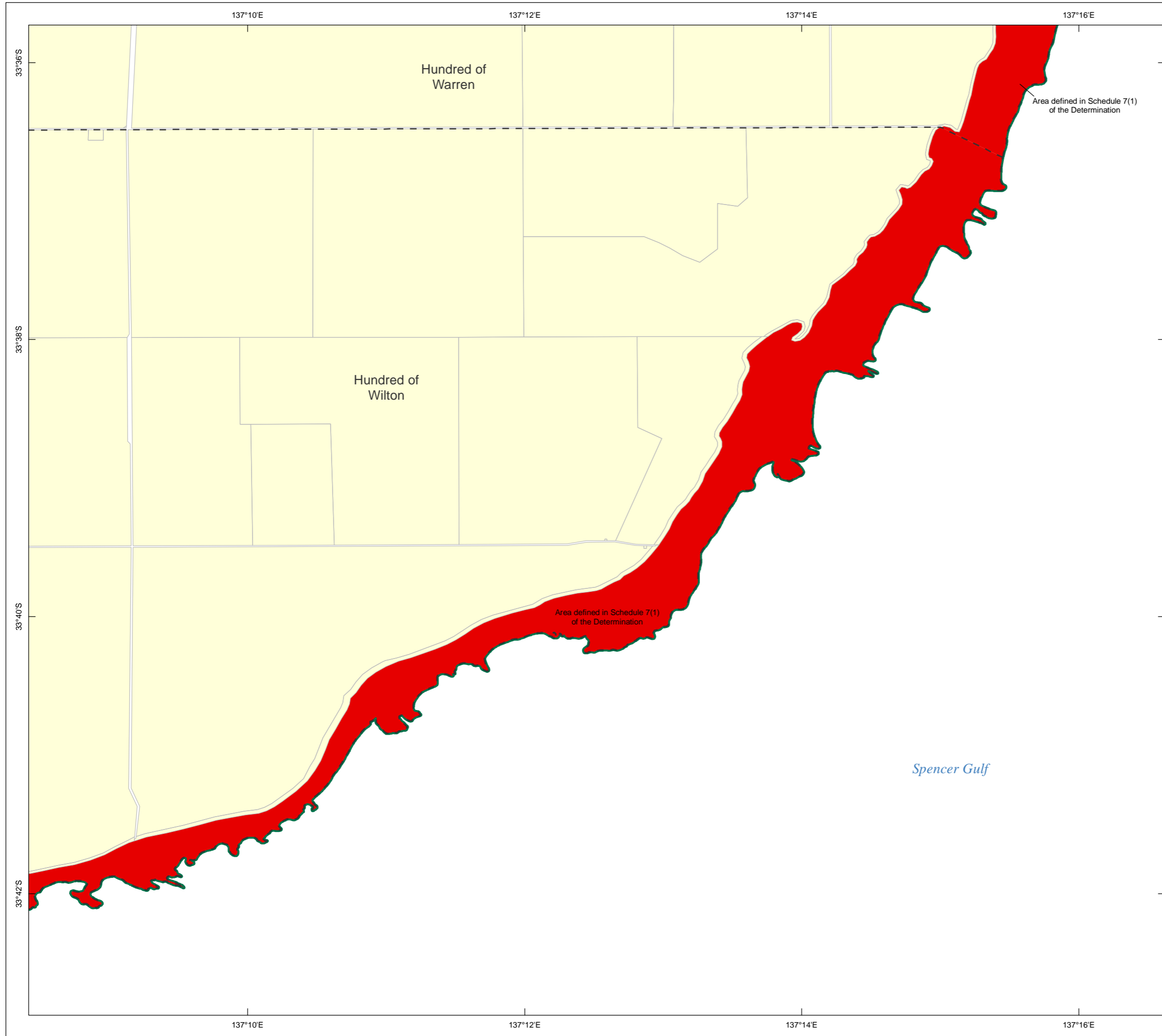
- Area included in ILUA
- External Boundary of Determination Area
- Hundred
- Government Town
- NPWA Reserve
- Harbor
- Pastoral Lease
- Cadastral Parcel

Cadastral data sourced from  
Department of Planning, Transport & Infrastructure SA  
15 May 2016

**DISCLAIMER**

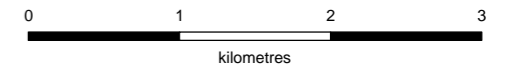
This map has been produced from data or documents of varying accuracy and sources. The State of South Australia expressly disclaims all and any liability to any person, in respect of anything done or omitted to be done by any person in reliance, whether in part or entirely, upon the whole or any part of the information provided on this map.





## Barngarla Determination ILUA Area

Mapsheet 15 of 34



Map Datum : GDA94

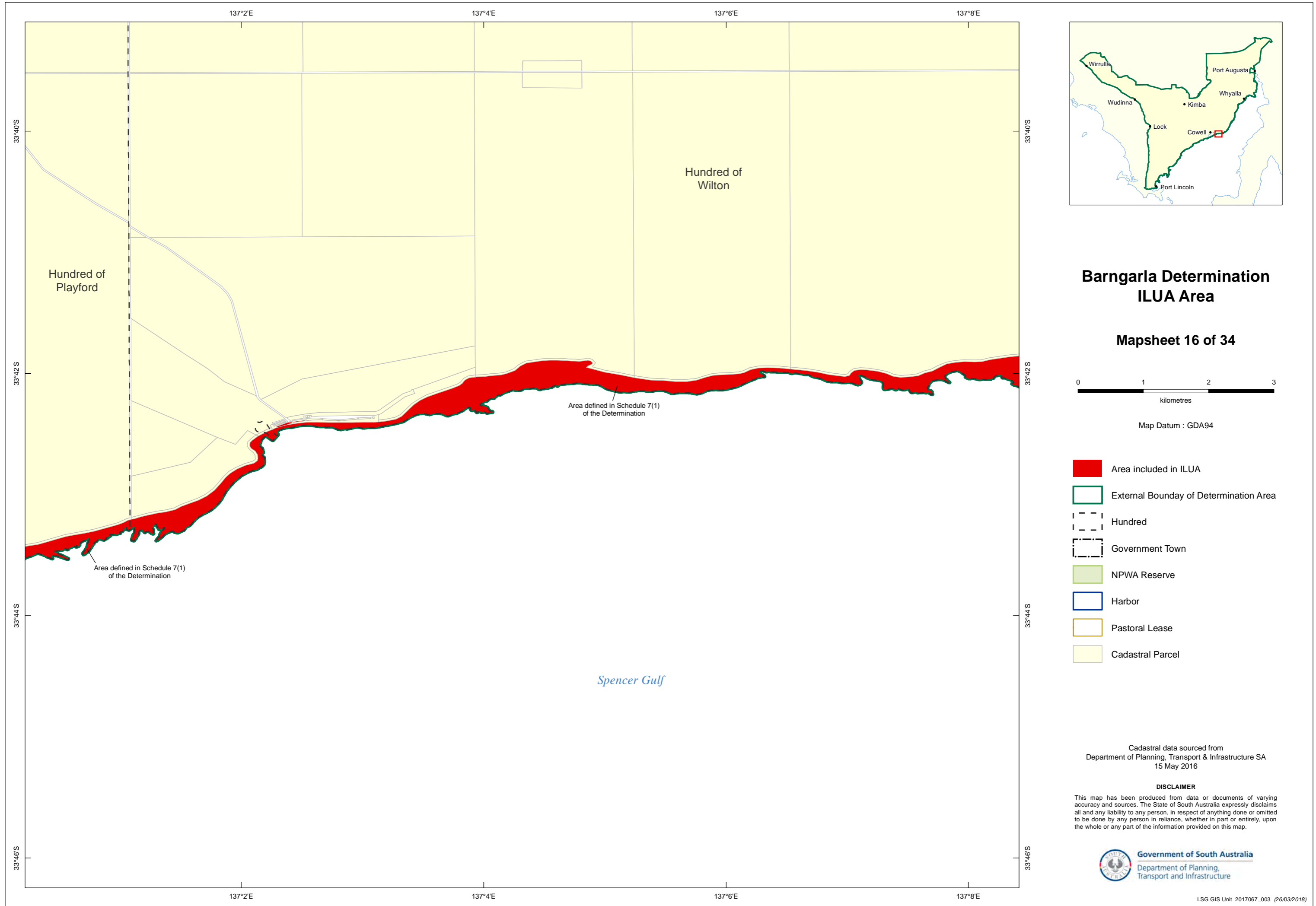
- Area included in ILUA
- External Boundary of Determination Area
- Hundred
- Government Town
- NPWA Reserve
- Harbor
- Pastoral Lease
- Cadastral Parcel

Cadastral data sourced from  
Department of Planning, Transport & Infrastructure SA  
15 May 2016

**DISCLAIMER**

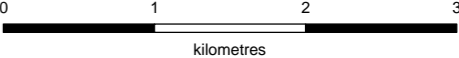
This map has been produced from data or documents of varying accuracy and sources. The State of South Australia expressly disclaims all and any liability to any person, in respect of anything done or omitted to be done by any person in reliance, whether in part or entirely, upon the whole or any part of the information provided on this map.





**Barngarla Determination  
ILUA Area**

**Mapsheet 16 of 34**



Map Datum : GDA94

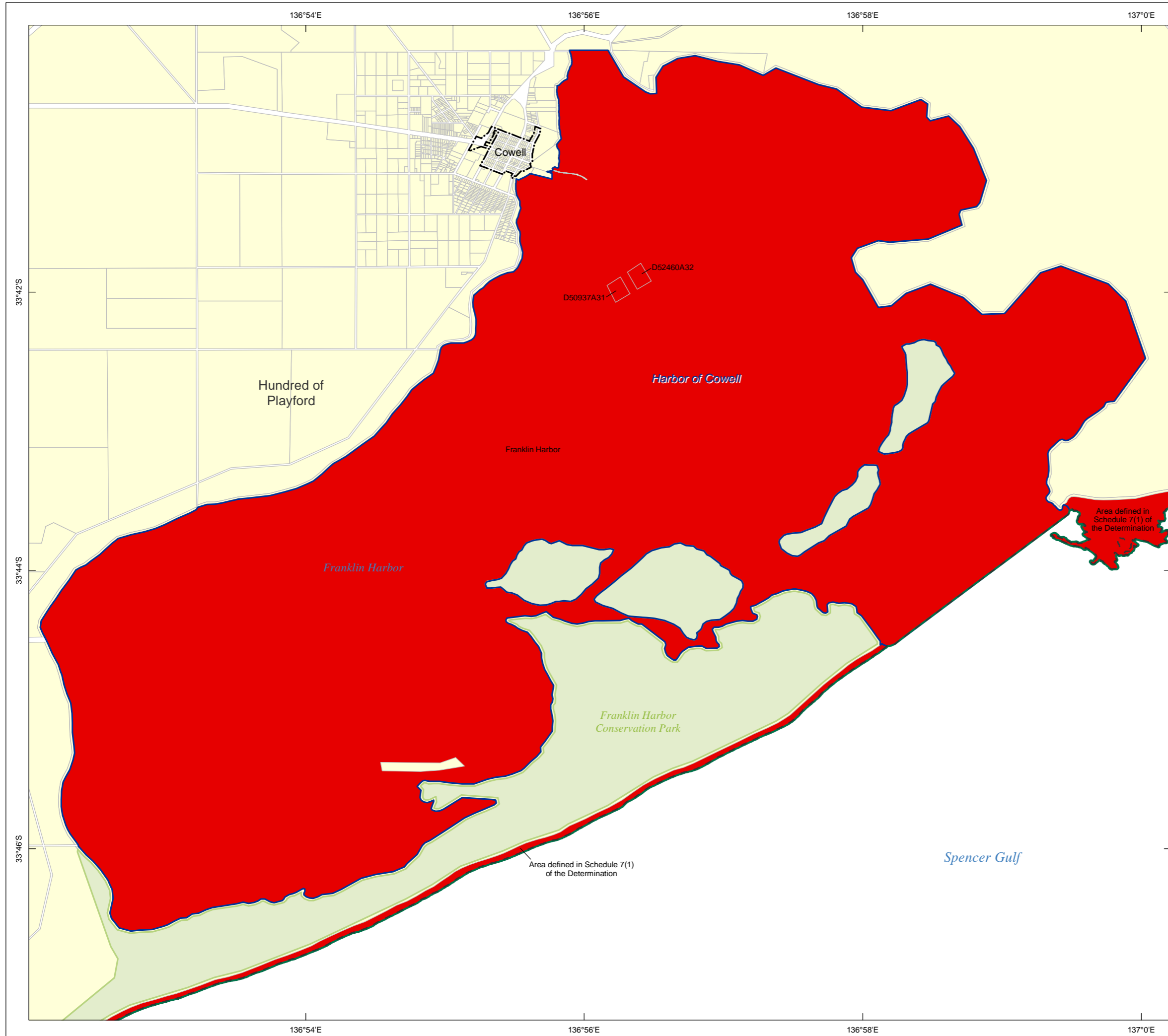
- Area included in ILUA
- External Boundary of Determination Area
- Hundred
- Government Town
- NPWA Reserve
- Harbor
- Pastoral Lease
- Cadastral Parcel

Cadastral data sourced from  
Department of Planning, Transport & Infrastructure SA  
15 May 2016

**DISCLAIMER**  
This map has been produced from data or documents of varying accuracy and sources. The State of South Australia expressly disclaims all and any liability to any person, in respect of anything done or omitted to be done by any person in reliance, whether in part or entirely, upon the whole or any part of the information provided on this map.

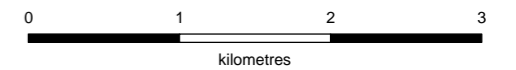






### Bargarla Determination ILUA Area

Mapsheet 17 of 34



Map Datum : GDA94

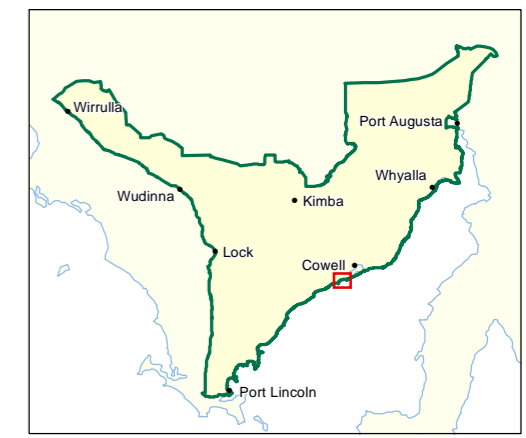
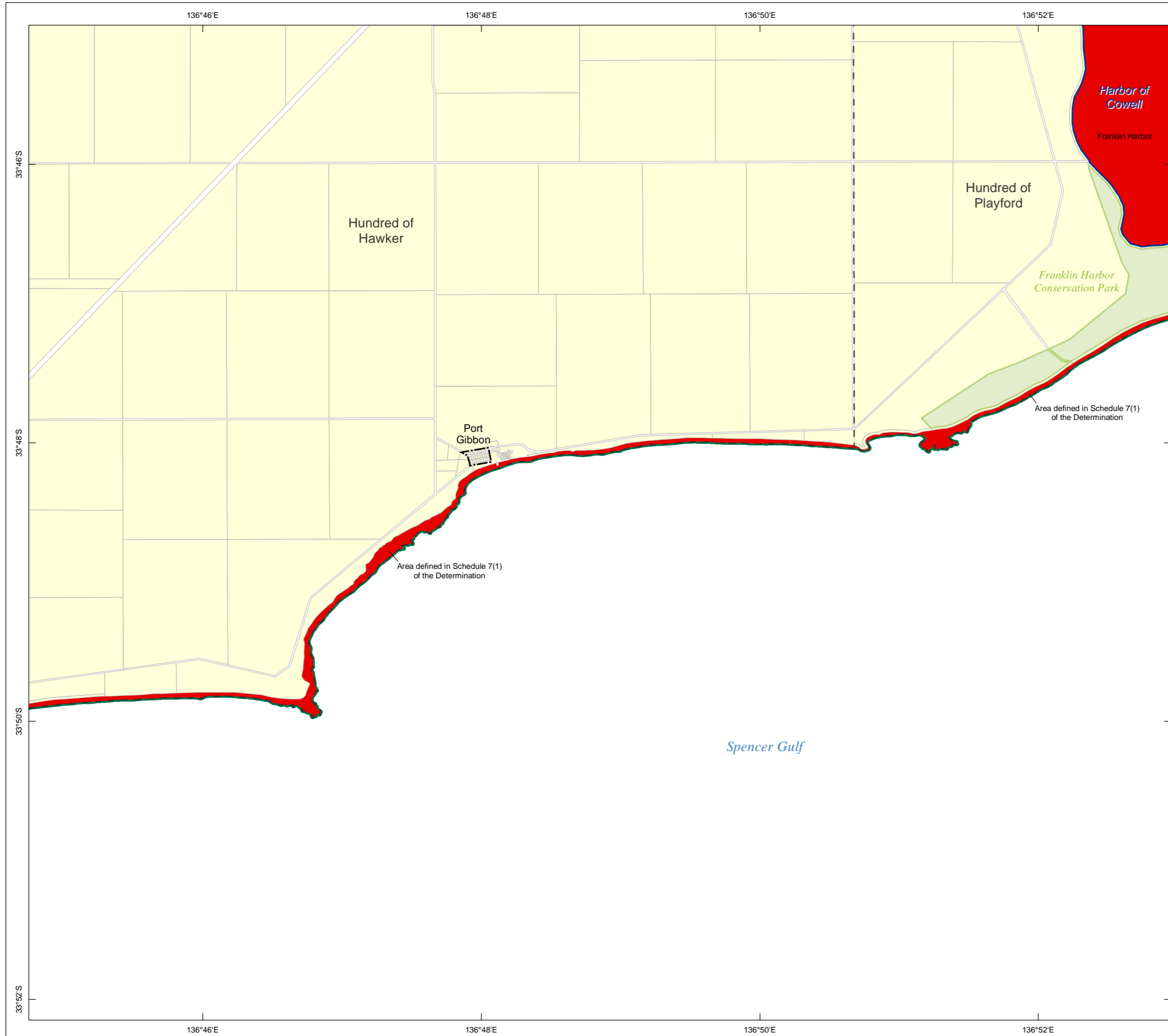
- Area included in ILUA
- External Boundary of Determination Area
- Hundred
- Government Town
- NPWA Reserve
- Harbor
- Pastoral Lease
- Cadastral Parcel

Cadastral data sourced from  
Department of Planning, Transport & Infrastructure SA  
15 May 2016

**DISCLAIMER**

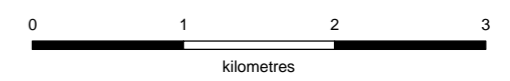
This map has been produced from data or documents of varying accuracy and sources. The State of South Australia expressly disclaims all and any liability to any person, in respect of anything done or omitted to be done by any person in reliance, whether in part or entirely, upon the whole or any part of the information provided on this map.





### Bargarla Determination ILUA Area

Mapsheet 18 of 34



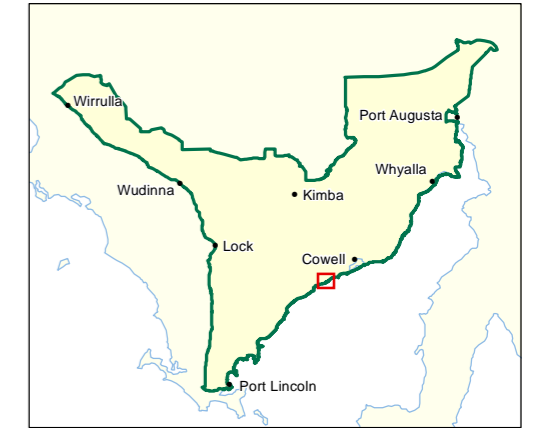
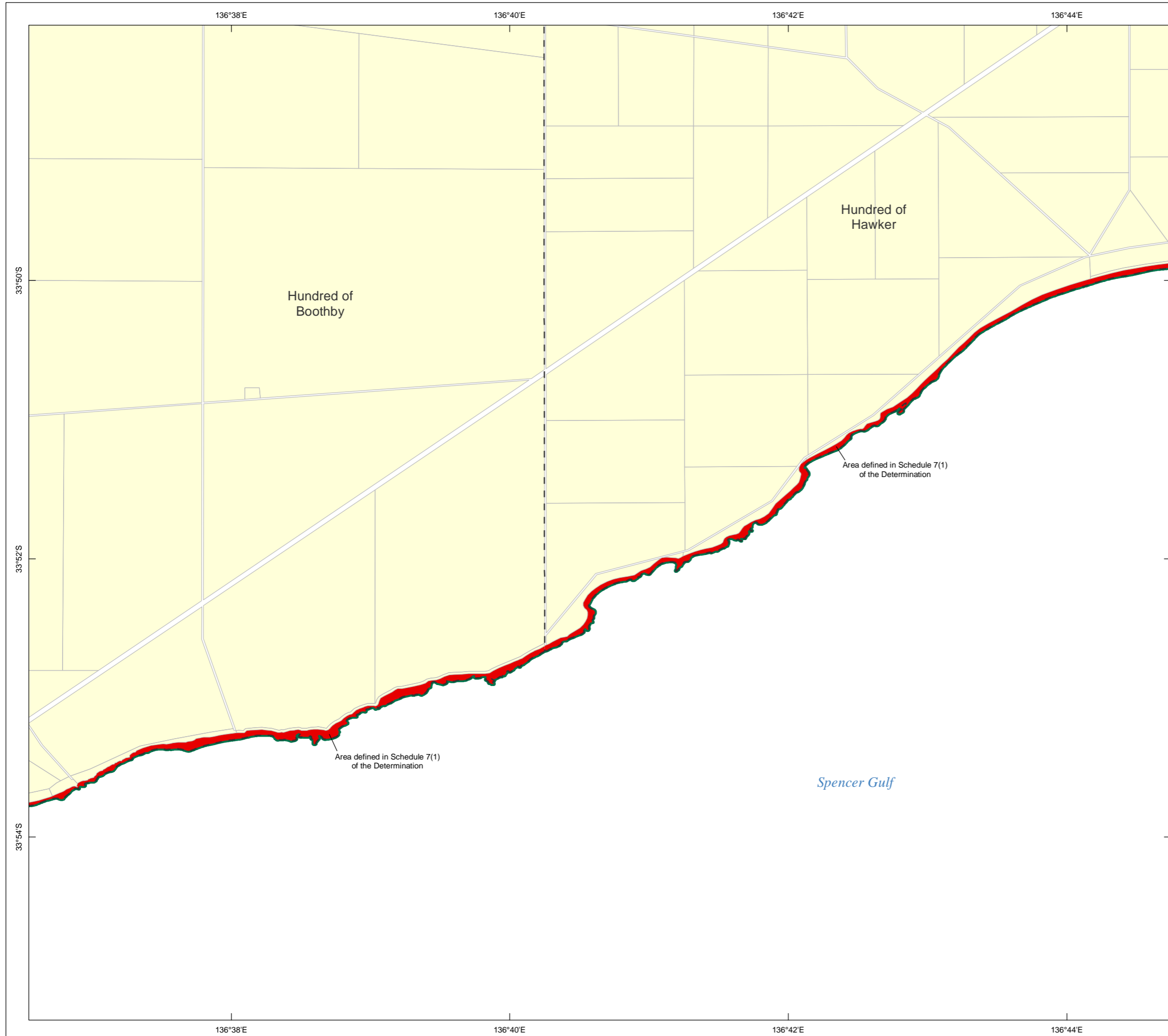
Map Datum : GDA94

- Area included in ILUA
- External Boundary of Determination Area
- Hundred
- Government Town
- NPWA Reserve
- Harbor
- Pastoral Lease
- Cadastral Parcel

Cadastral data sourced from  
Department of Planning, Transport & Infrastructure SA  
15 May 2016

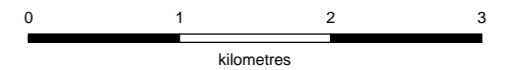
**DISCLAIMER**  
This map has been produced from data or documents of varying accuracy and sources. The State of South Australia expressly disclaims all and any liability to any person, in respect of anything done or omitted to be done by any person in reliance, whether in part or entirely, upon the whole or any part of the information provided on this map.





## Barngarla Determination ILUA Area

Mapsheet 19 of 34



Map Datum : GDA94

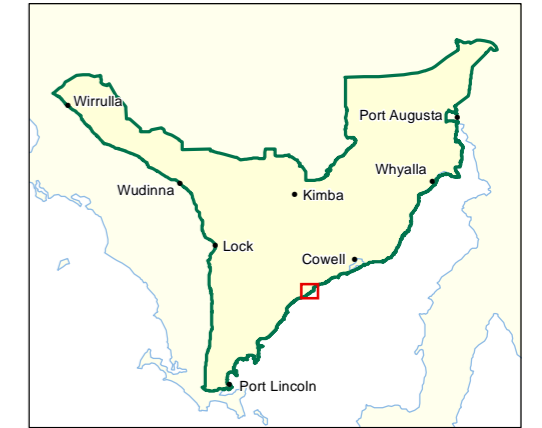
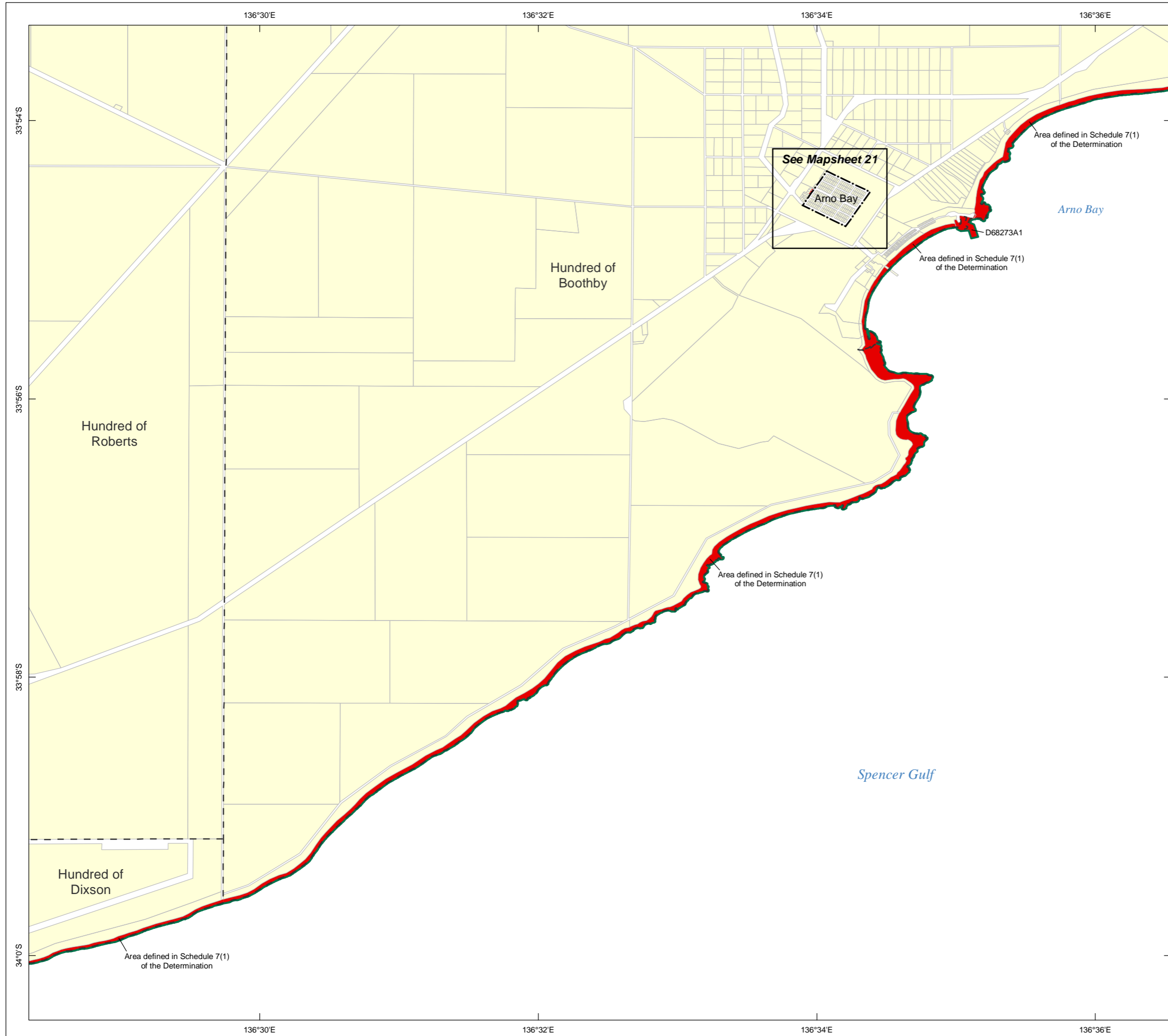
- Area included in ILUA
- External Boundary of Determination Area
- Hundred
- Government Town
- NPWA Reserve
- Harbor
- Pastoral Lease
- Cadastral Parcel

Cadastral data sourced from  
Department of Planning, Transport & Infrastructure SA  
15 May 2016

**DISCLAIMER**

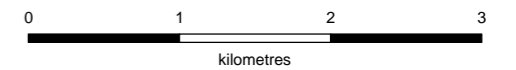
This map has been produced from data or documents of varying accuracy and sources. The State of South Australia expressly disclaims all and any liability to any person, in respect of anything done or omitted to be done by any person in reliance, whether in part or entirely, upon the whole or any part of the information provided on this map.





## Bargarla Determination ILUA Area

Mapsheet 20 of 34



Map Datum : GDA94

- Area included in ILUA
- External Boundary of Determination Area
- Hundred
- Government Town
- NPWA Reserve
- Harbor
- Pastoral Lease
- Cadastral Parcel

Cadastral data sourced from  
Department of Planning, Transport & Infrastructure SA  
15 May 2016

**DISCLAIMER**

This map has been produced from data or documents of varying accuracy and sources. The State of South Australia expressly disclaims all and any liability to any person, in respect of anything done or omitted to be done by any person in reliance, whether in part or entirely, upon the whole or any part of the information provided on this map.

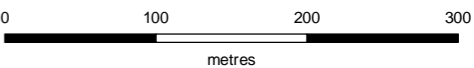






**Bargarla Determination  
ILUA Area**

**Mapsheet 21 of 34**



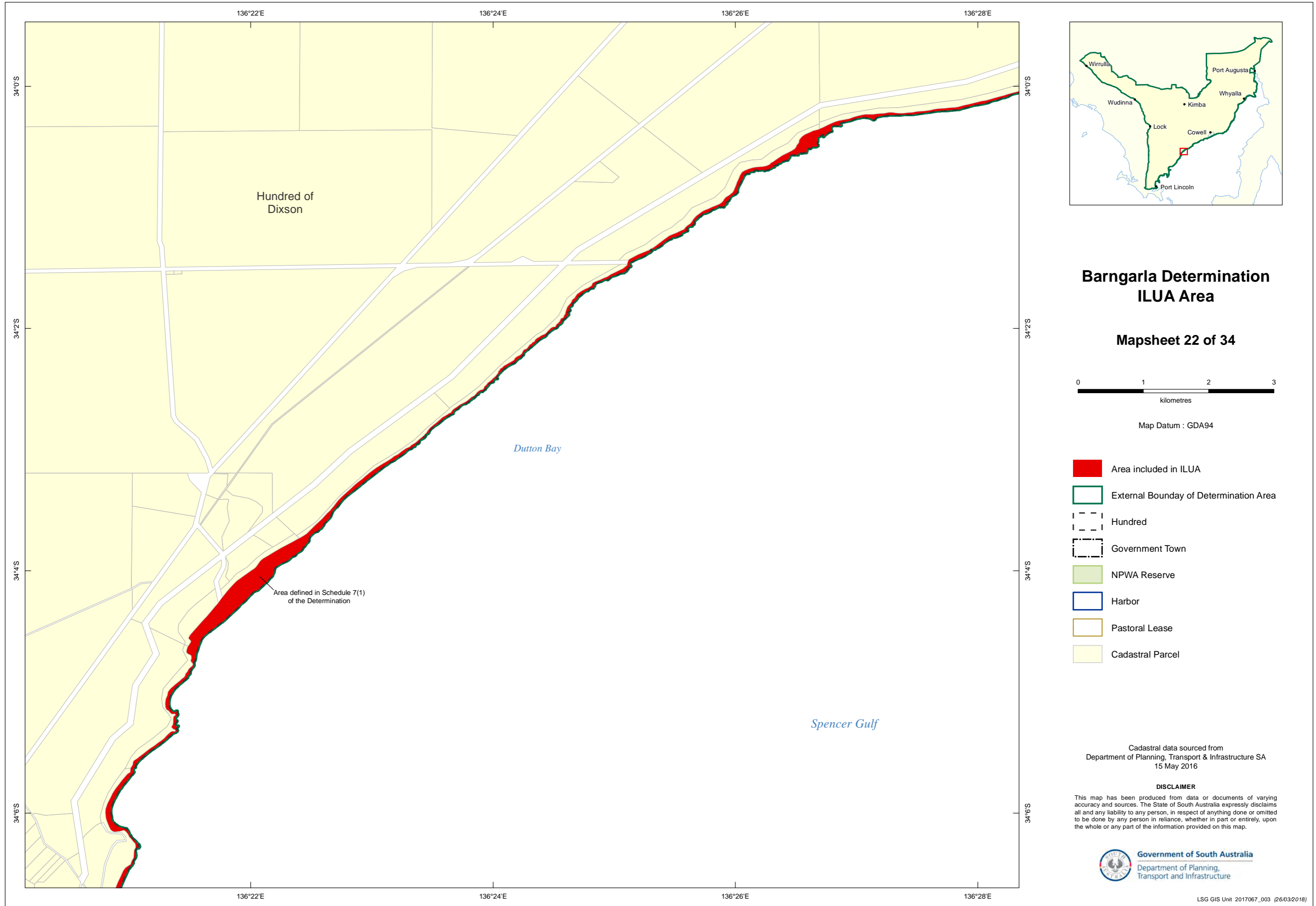
Map Datum : GDA94

- Area included in ILUA
- External Boundary of Determination Area
- Hundred
- Government Town
- NPWA Reserve
- Harbor
- Pastoral Lease
- Cadastral Parcel

Cadastral data sourced from  
Department of Planning, Transport & Infrastructure SA  
15 May 2016

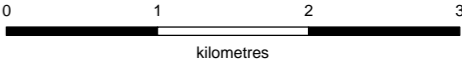
**DISCLAIMER**  
This map has been produced from data or documents of varying accuracy and sources. The State of South Australia expressly disclaims all and any liability to any person, in respect of anything done or omitted to be done by any person in reliance, whether in part or entirely, upon the whole or any part of the information provided on this map.





**Barngarla Determination  
ILUA Area**

**Mapsheet 22 of 34**



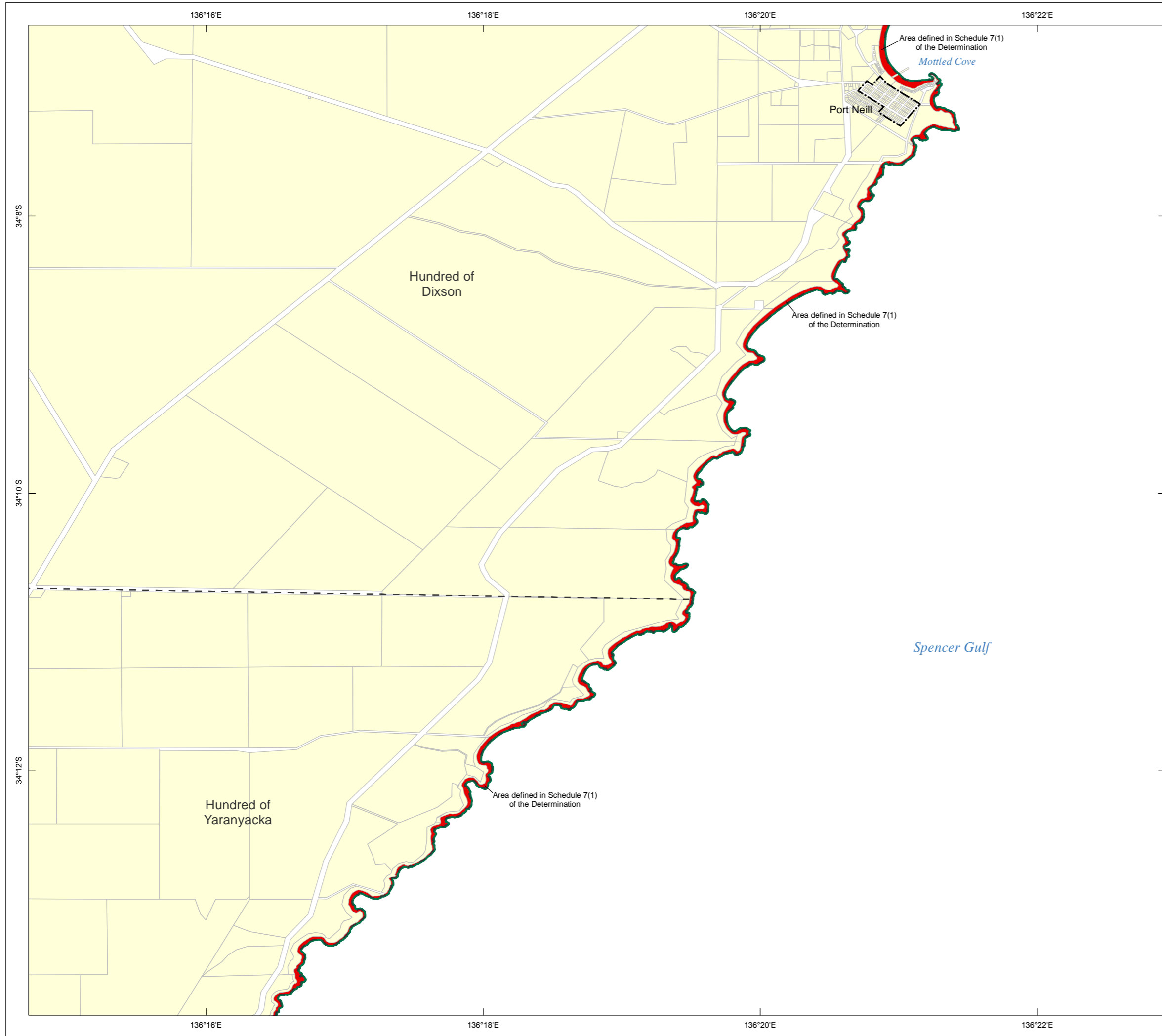
Map Datum : GDA94

- Area included in ILUA
- External Boundary of Determination Area
- Hundred
- Government Town
- NPWA Reserve
- Harbor
- Pastoral Lease
- Cadastral Parcel

Cadastral data sourced from  
Department of Planning, Transport & Infrastructure SA  
15 May 2016

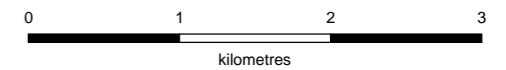
**DISCLAIMER**  
This map has been produced from data or documents of varying accuracy and sources. The State of South Australia expressly disclaims all and any liability to any person, in respect of anything done or omitted to be done by any person in reliance, whether in part or entirely, upon the whole or any part of the information provided on this map.





## Bargarla Determination ILUA Area

Mapsheet 23 of 34



Map Datum : GDA94

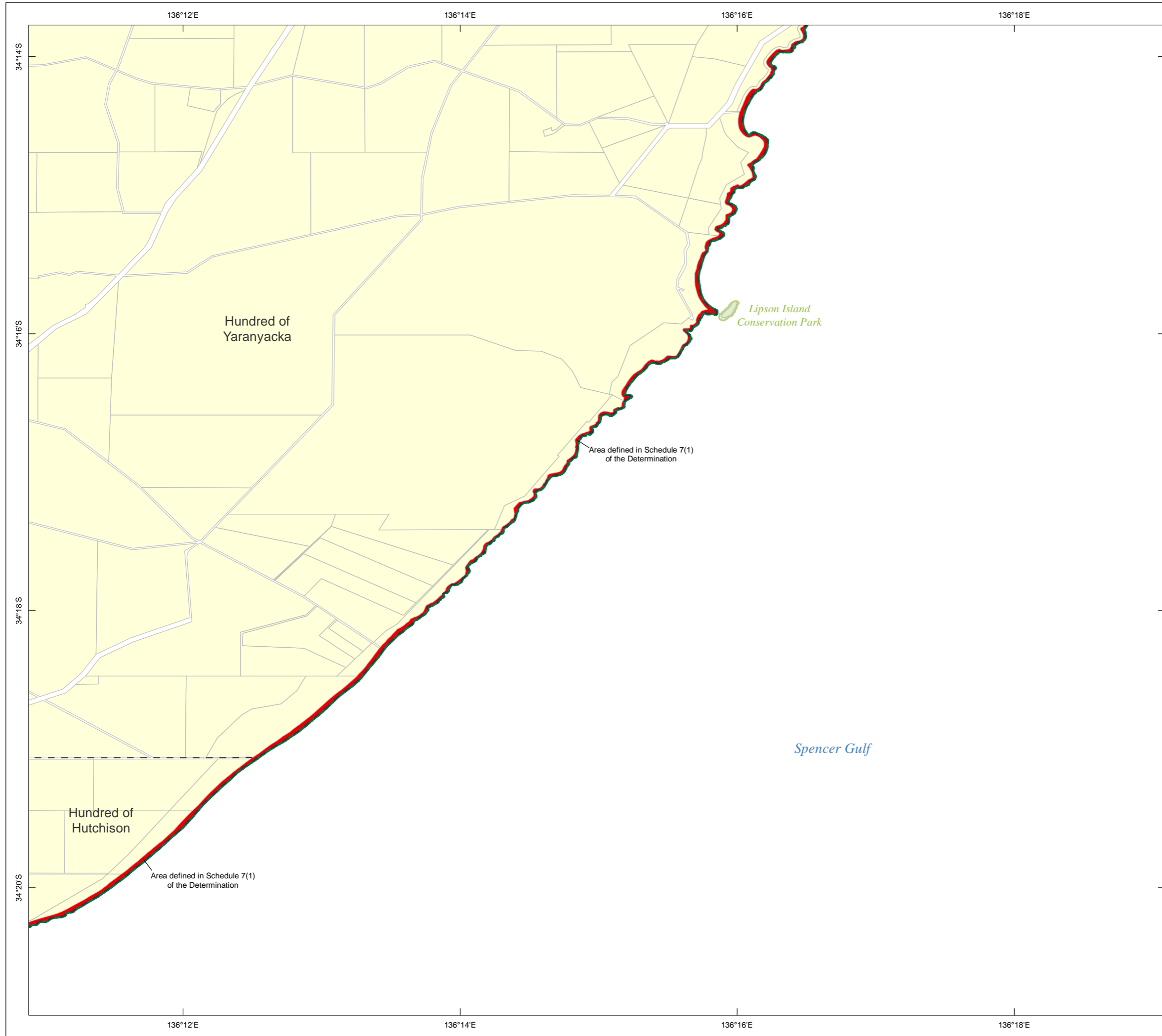
- Area included in ILUA
- External Boundary of Determination Area
- Hundred
- Government Town
- NPWA Reserve
- Harbor
- Pastoral Lease
- Cadastral Parcel

Cadastral data sourced from  
Department of Planning, Transport & Infrastructure SA  
15 May 2016

**DISCLAIMER**

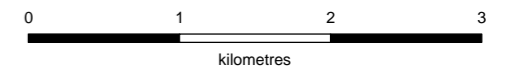
This map has been produced from data or documents of varying accuracy and sources. The State of South Australia expressly disclaims all and any liability to any person, in respect of anything done or omitted to be done by any person in reliance, whether in part or entirely, upon the whole or any part of the information provided on this map.





## Bargarla Determination ILUA Area

Mapsheet 24 of 34



Map Datum : GDA94

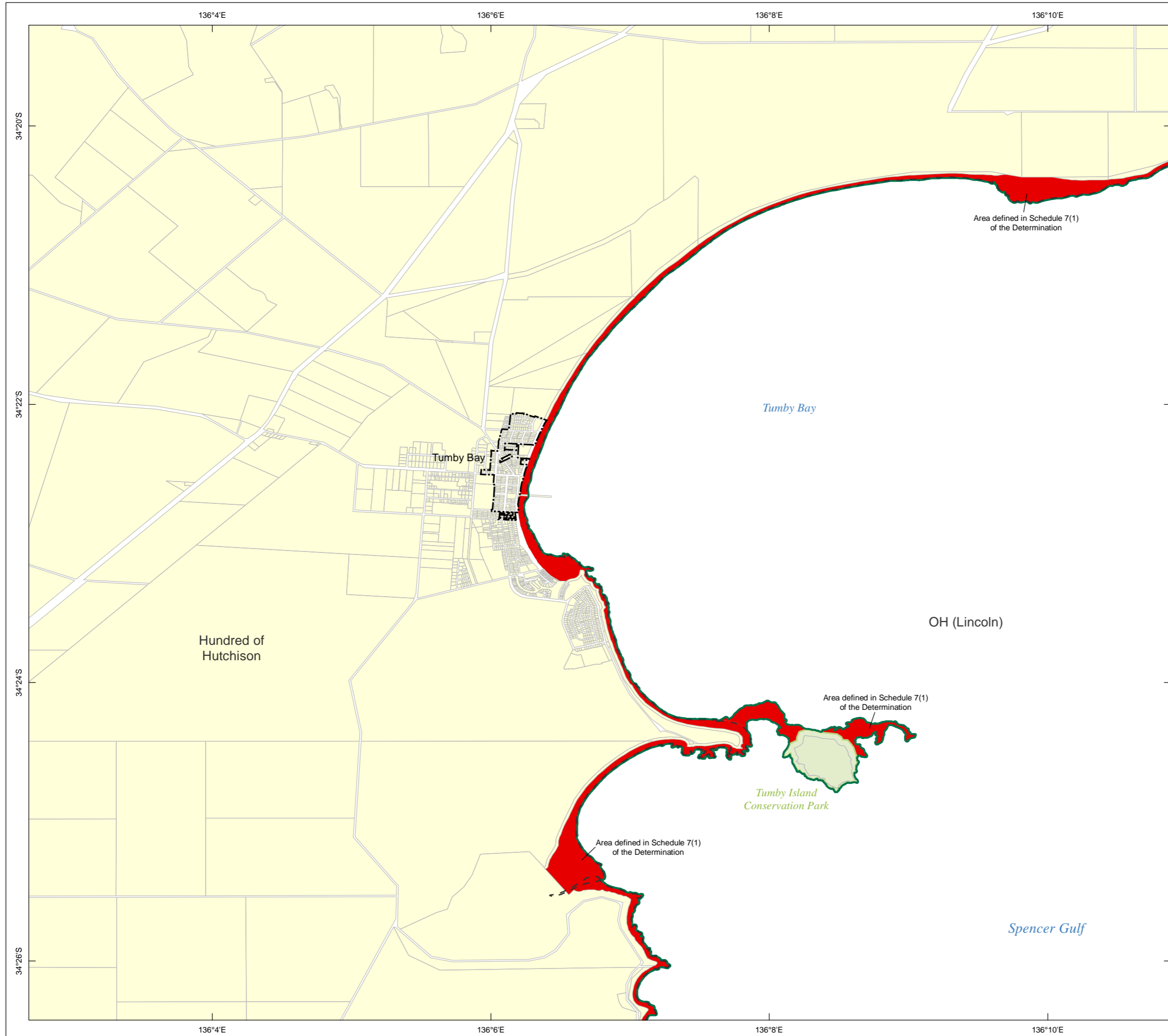
- Area included in ILUA
- External Boundary of Determination Area
- Hundred
- Government Town
- NPWA Reserve
- Harbor
- Pastoral Lease
- Cadastral Parcel

Cadastral data sourced from  
Department of Planning, Transport & Infrastructure SA  
15 May 2016

**DISCLAIMER**

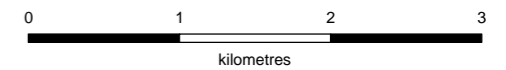
This map has been produced from data or documents of varying accuracy and sources. The State of South Australia expressly disclaims all and any liability to any person, in respect of anything done or omitted to be done by any person in reliance, whether in part or entirely, upon the whole or any part of the information provided on this map.





## Bargarla Determination ILUA Area

Mapsheets 25 of 34



Map Datum : GDA94

- Area included in ILUA
- External Boundary of Determination Area
- Hundred
- Government Town
- NPWA Reserve
- Harbor
- Pastoral Lease
- Cadastral Parcel

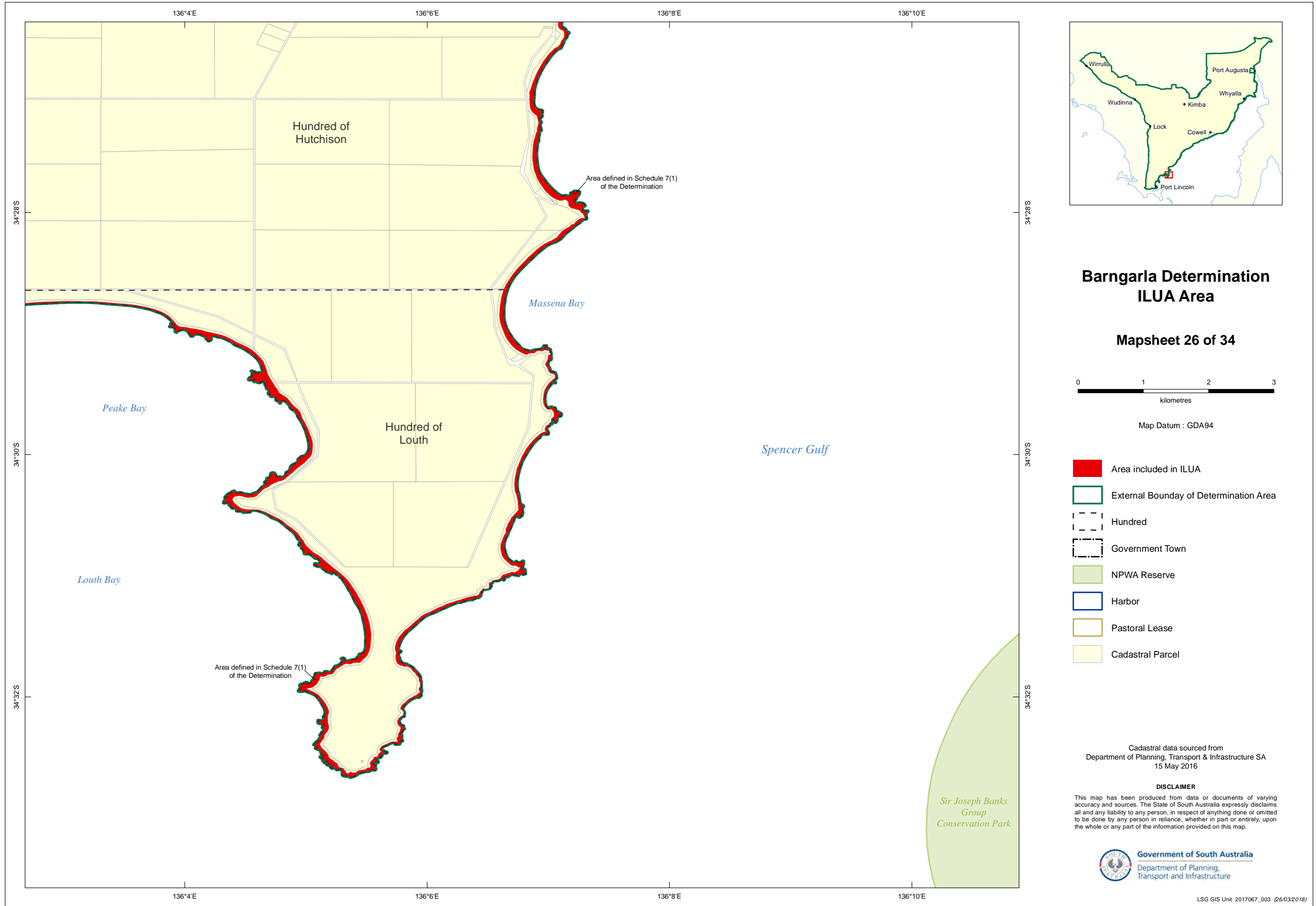
Cadastral data sourced from  
Department of Planning, Transport & Infrastructure SA  
15 May 2016

**DISCLAIMER**

This map has been produced from data or documents of varying accuracy and sources. The State of South Australia expressly disclaims all and any liability to any person, in respect of anything done or omitted to be done by any person in reliance, whether in part or entirely, upon the whole or any part of the information provided on this map.

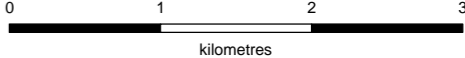






**Bargarla Determination  
ILUA Area**

**Mapsheet 26 of 34**



Map Datum : GDA94

- Area included in ILUA
- External Boundary of Determination Area
- Hundred
- Government Town
- NPWA Reserve
- Harbor
- Pastoral Lease
- Cadastral Parcel

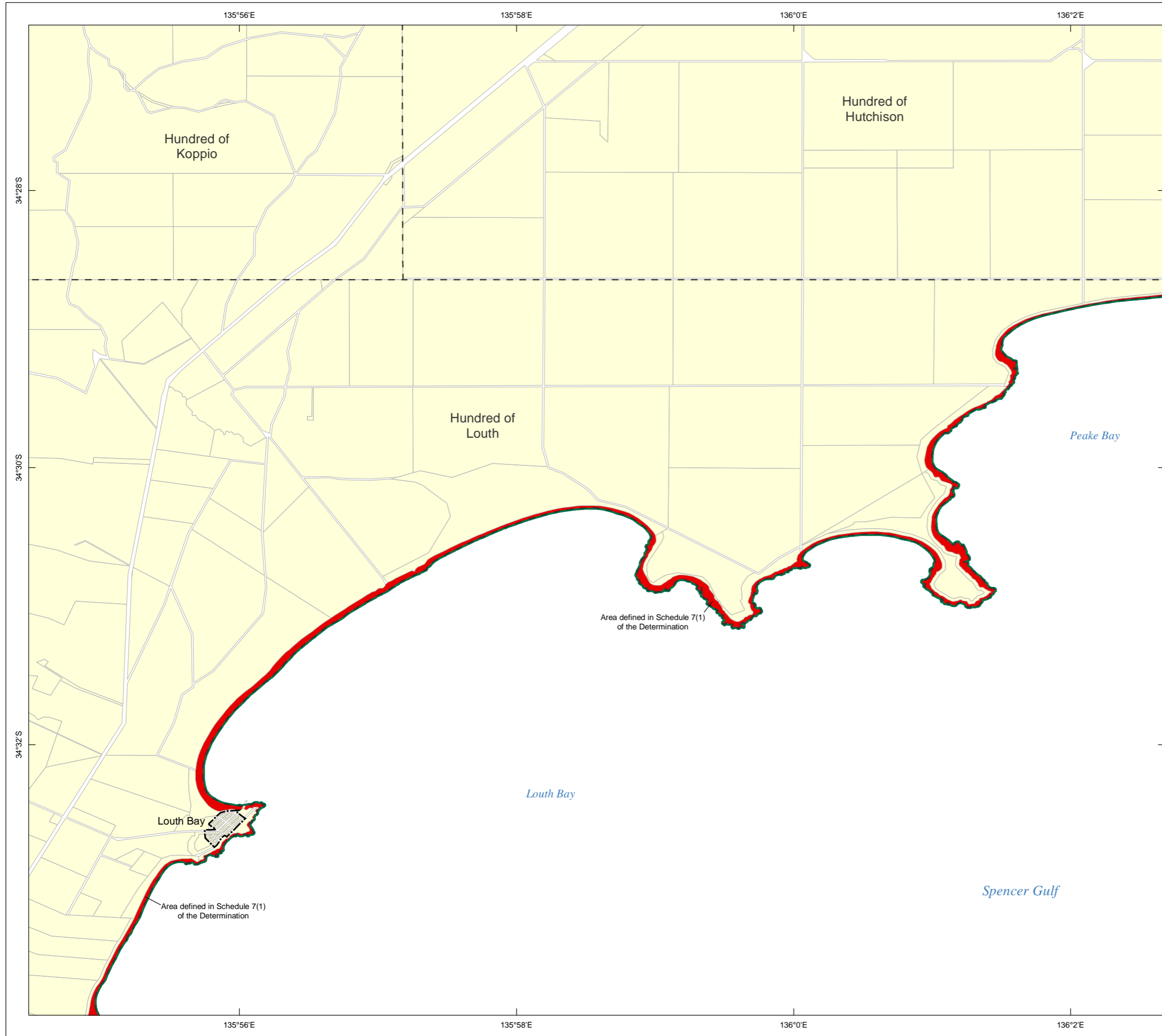
Cadastral data sourced from  
Department of Planning, Transport & Infrastructure SA  
15 May 2016

**DISCLAIMER**

This map has been produced from data or documents of varying accuracy and sources. The State of South Australia expressly disclaims all and any liability to any person, in respect of anything done or omitted to be done by any person in reliance, whether in part or entirely, upon the whole or any part of the information provided on this map.

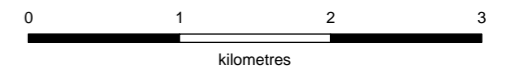


*Sir Joseph Banks  
Group  
Conservation Park*



### Bargarla Determination ILUA Area

Mapsheet 27 of 34



Map Datum : GDA94

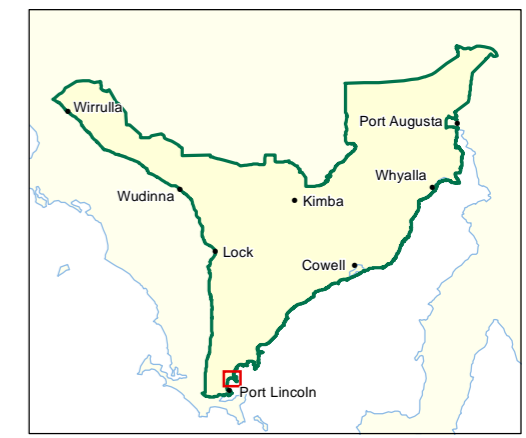
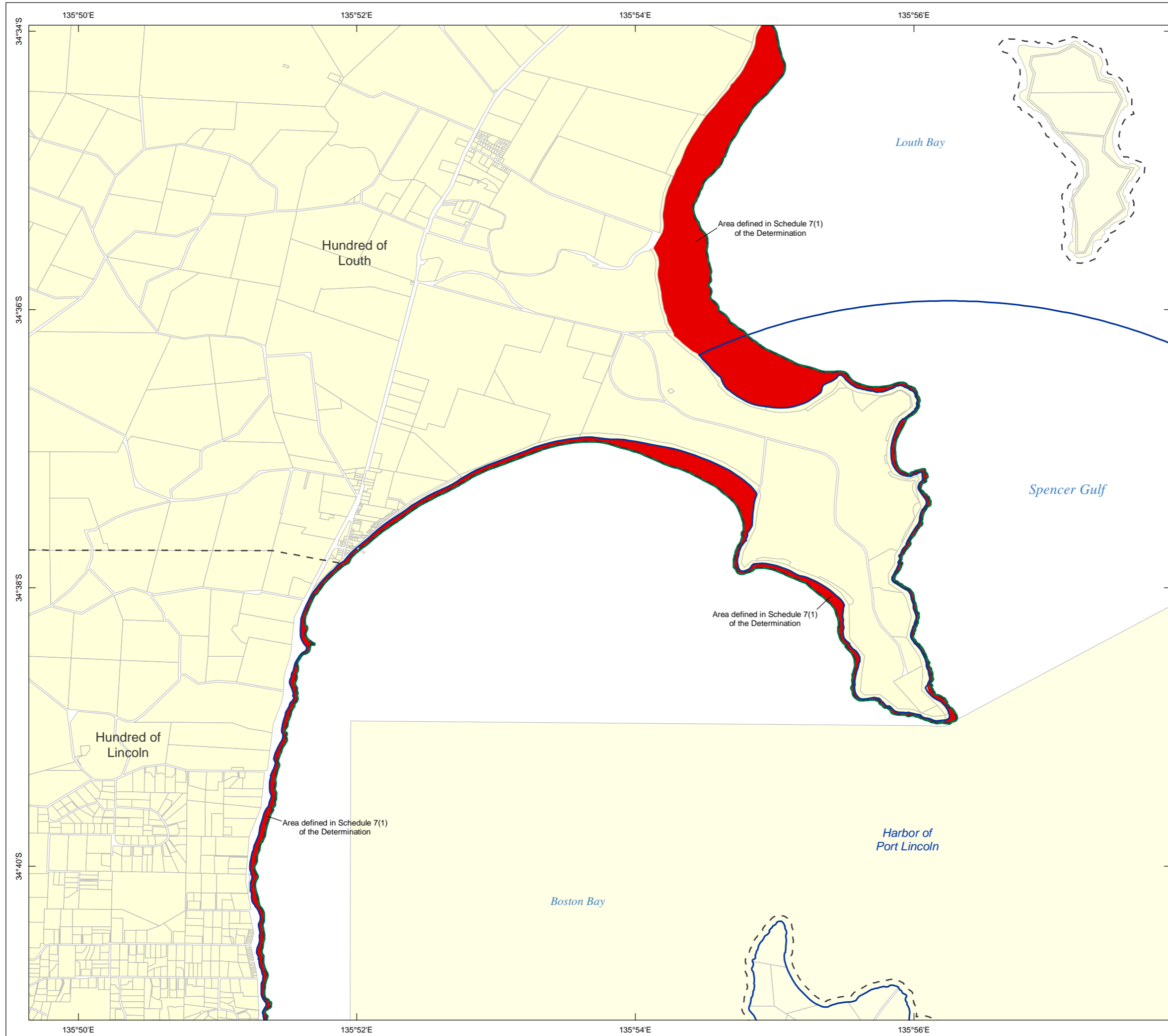
- Area included in ILUA
- External Boundary of Determination Area
- Hundred
- Government Town
- NPWA Reserve
- Harbor
- Pastoral Lease
- Cadastral Parcel

Cadastral data sourced from  
Department of Planning, Transport & Infrastructure SA  
15 May 2016

**DISCLAIMER**

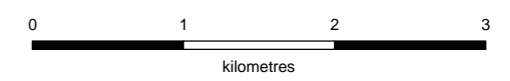
This map has been produced from data or documents of varying accuracy and sources. The State of South Australia expressly disclaims all and any liability to any person, in respect of anything done or omitted to be done by any person in reliance, whether in part or entirely, upon the whole or any part of the information provided on this map.





### Bargarla Determination ILUA Area

Mapsheet 28 of 34



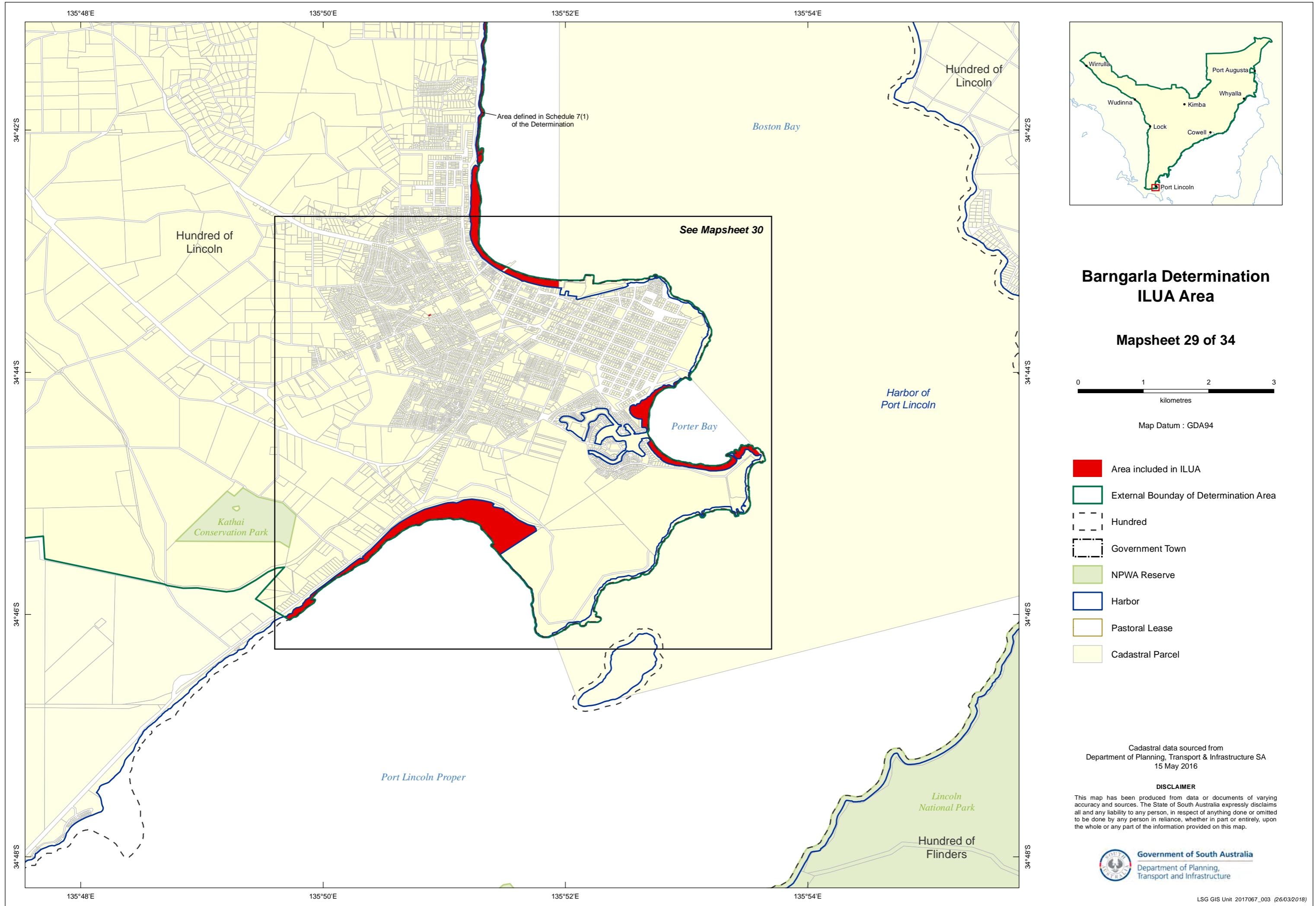
Map Datum : GDA94

- Area included in ILUA
- External Boundary of Determination Area
- Hundred
- Government Town
- NPWA Reserve
- Harbor
- Pastoral Lease
- Cadastral Parcel

Cadastral data sourced from  
Department of Planning, Transport & Infrastructure SA  
15 May 2016

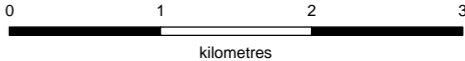
**DISCLAIMER**  
This map has been produced from data or documents of varying accuracy and sources. The State of South Australia expressly disclaims all and any liability to any person, in respect of anything done or omitted to be done by any person in reliance, whether in part or entirely, upon the whole or any part of the information provided on this map.





**Bargarla Determination  
ILUA Area**

**Mapsheets 29 of 34**



Map Datum : GDA94

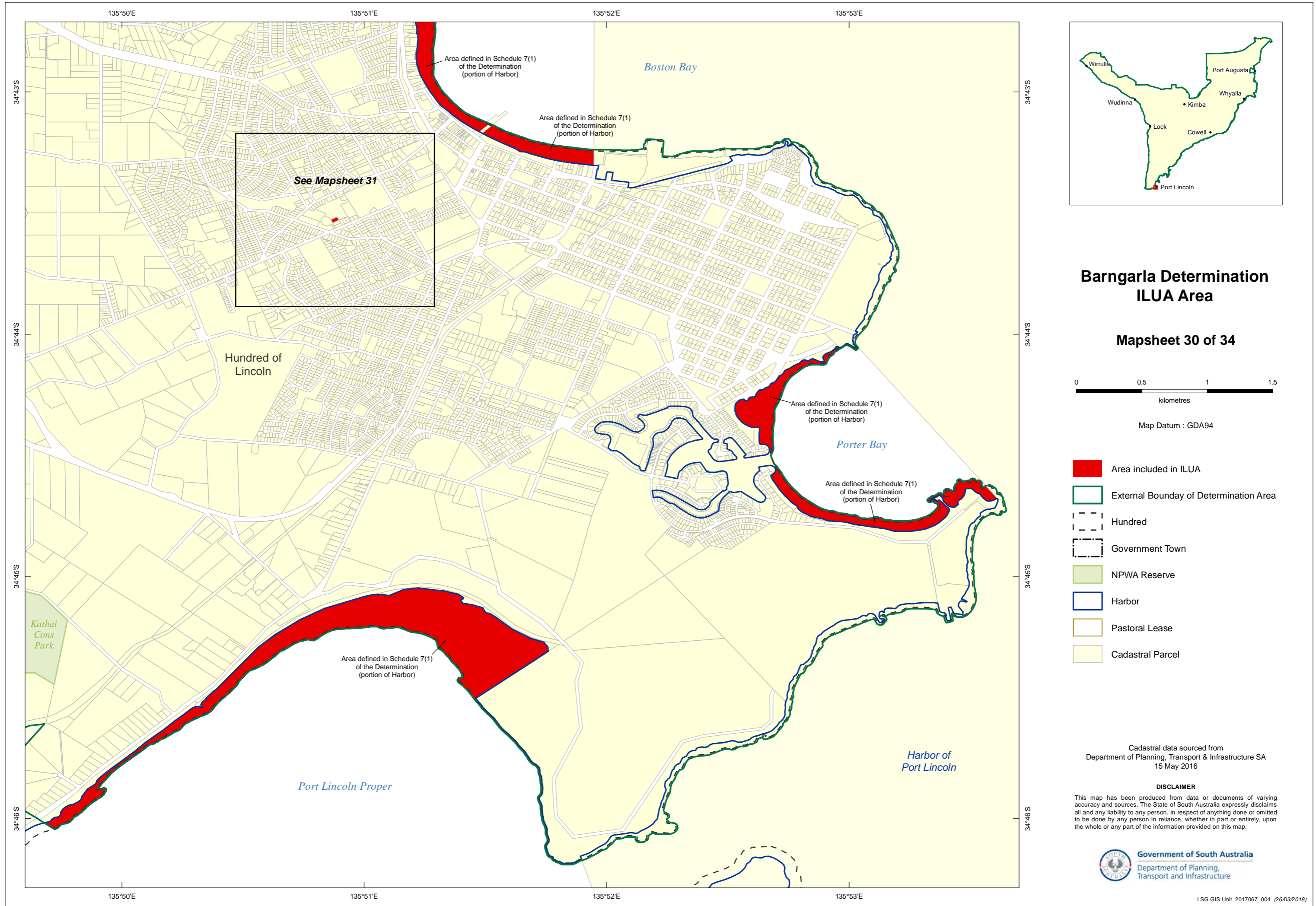
- Area included in ILUA
- External Boundary of Determination Area
- Hundred
- Government Town
- NPWA Reserve
- Harbor
- Pastoral Lease
- Cadastral Parcel

Cadastral data sourced from  
Department of Planning, Transport & Infrastructure SA  
15 May 2016

**DISCLAIMER**  
This map has been produced from data or documents of varying accuracy and sources. The State of South Australia expressly disclaims all and any liability to any person, in respect of anything done or omitted to be done by any person in reliance, whether in part or entirely, upon the whole or any part of the information provided on this map.

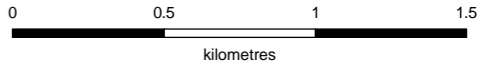






**Bargarla Determination  
ILUA Area**

**Mapsheets 30 of 34**



Map Datum : GDA94

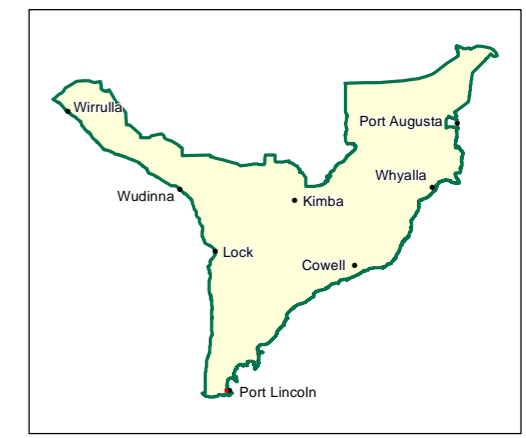
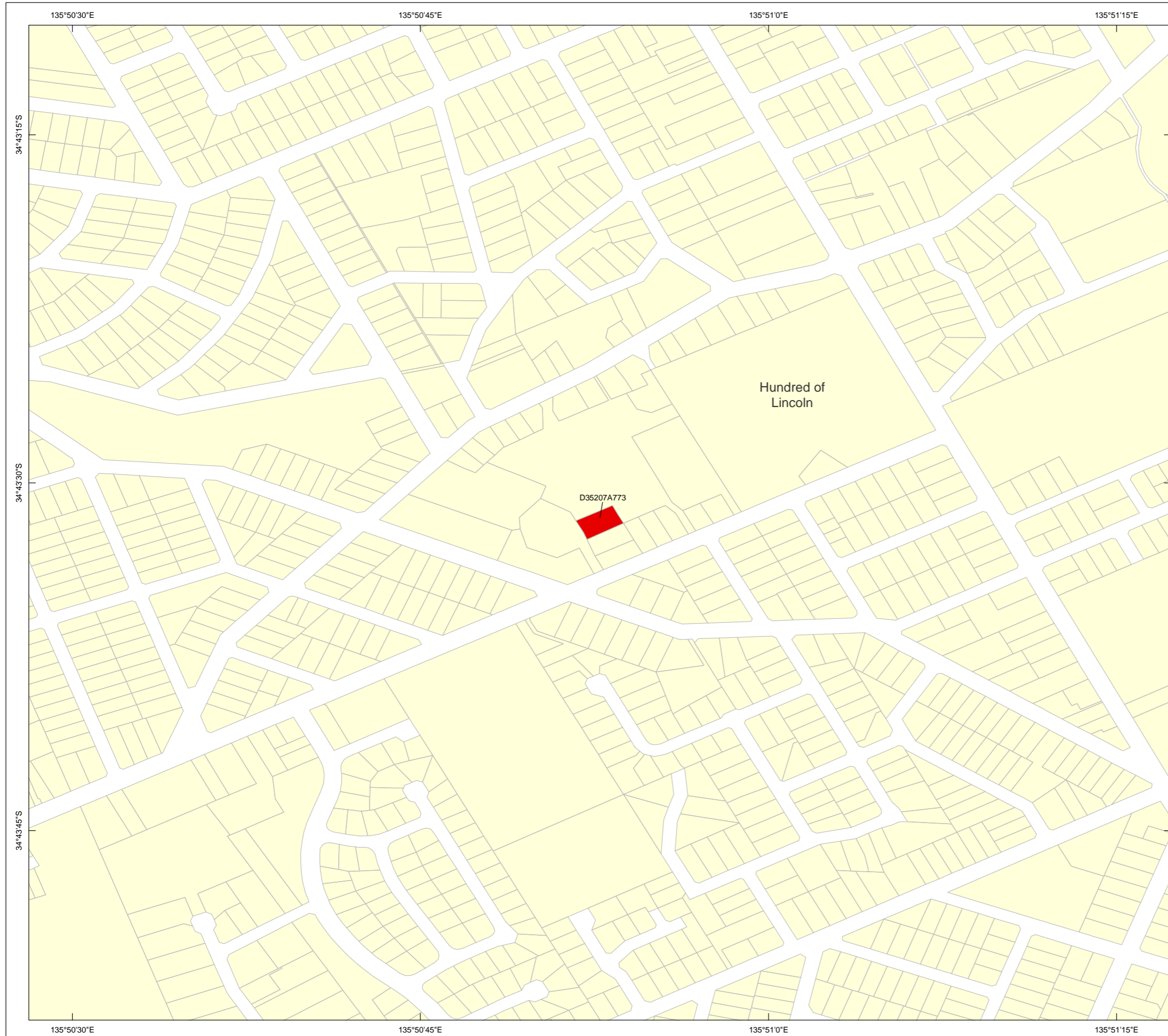
- Area included in ILUA
- External Boundary of Determination Area
- Hundred
- Government Town
- NPWA Reserve
- Harbor
- Pastoral Lease
- Cadastral Parcel

Cadastral data sourced from  
Department of Planning, Transport & Infrastructure SA  
15 May 2016

**DISCLAIMER**  
This map has been produced from data or documents of varying accuracy and sources. The State of South Australia expressly disclaims all and any liability to any person, in respect of anything done or omitted to be done by any person in reliance, whether in part or entirely, upon the whole or any part of the information provided on this map.

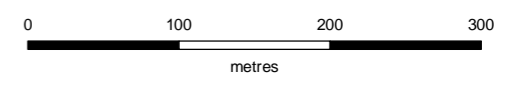






**Bargarla Determination  
ILUA Area**

**Mapsheet 31 of 34**



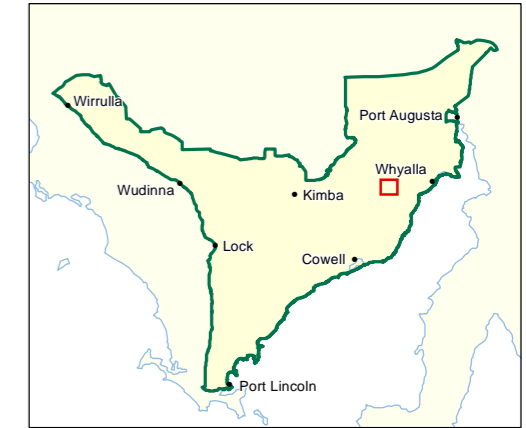
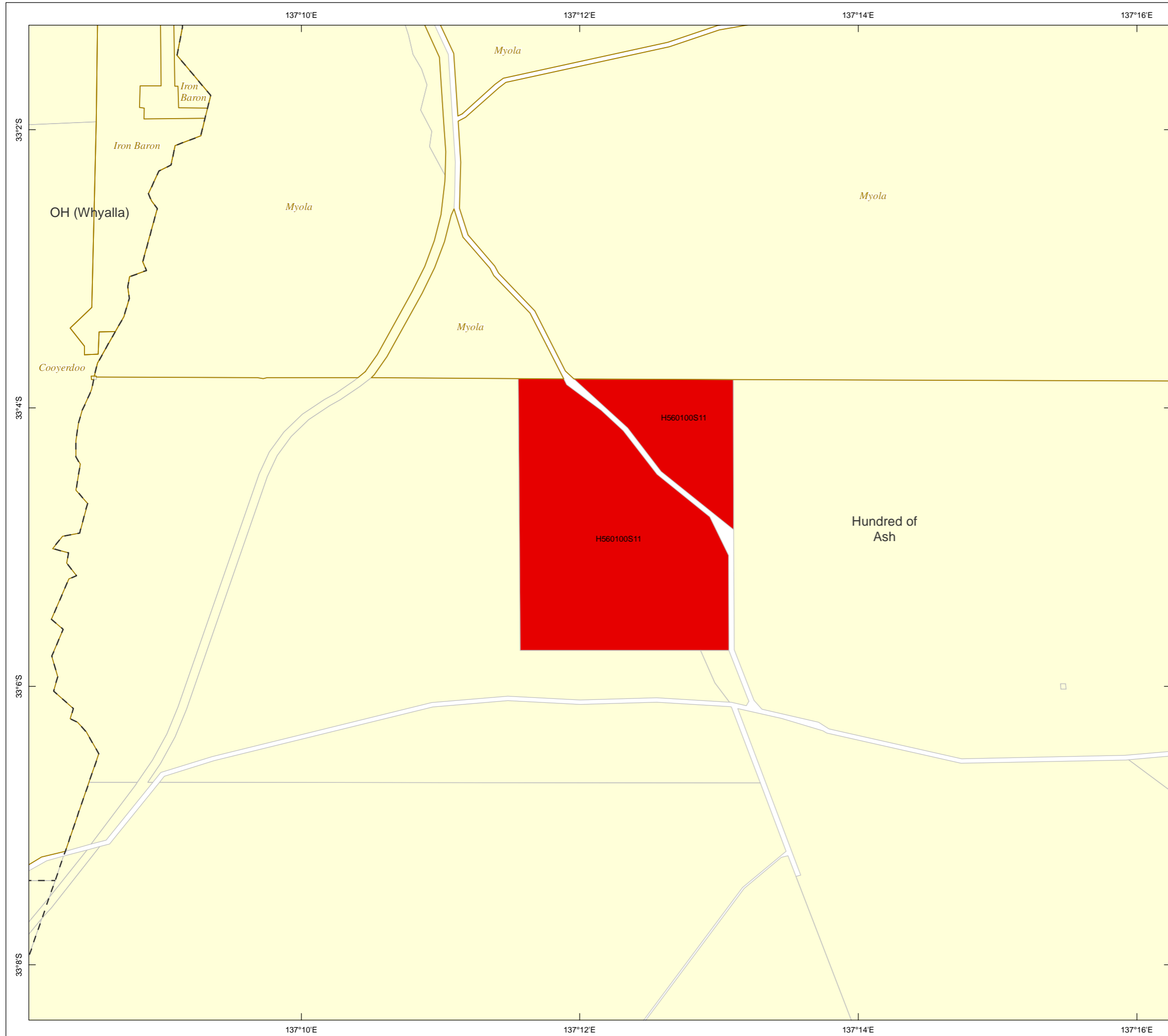
Map Datum : GDA94

- Area included in ILUA
- External Boundary of Determination Area
- Hundred
- Government Town
- NPWA Reserve
- Harbor
- Pastoral Lease
- Cadastral Parcel

Cadastral data sourced from  
Department of Planning, Transport & Infrastructure SA  
15 May 2016

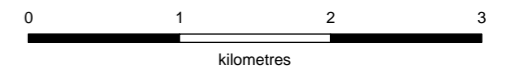
**DISCLAIMER**  
This map has been produced from data or documents of varying accuracy and sources. The State of South Australia expressly disclaims all and any liability to any person, in respect of anything done or omitted to be done by any person in reliance, whether in part or entirely, upon the whole or any part of the information provided on this map.





## Bargarla Determination ILUA Area

Mapsheet 32 of 34



Map Datum : GDA94

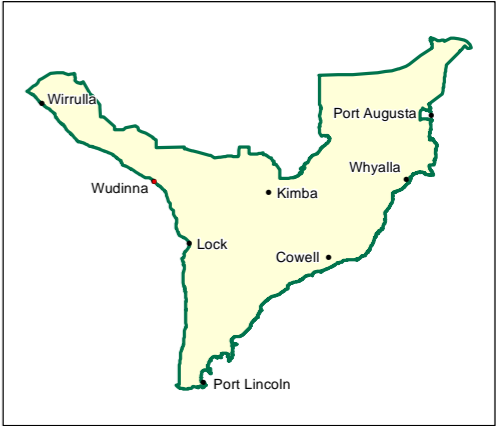
- Area included in ILUA
- External Bounday of Determination Area
- Hundred
- Government Town
- NPWA Reserve
- Harbor
- Pastoral Lease
- Cadastral Parcel

Cadastral data sourced from  
Department of Planning, Transport & Infrastructure SA  
15 May 2016

**DISCLAIMER**

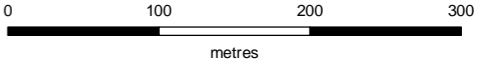
This map has been produced from data or documents of varying accuracy and sources. The State of South Australia expressly disclaims all and any liability to any person, in respect of anything done or omitted to be done by any person in reliance, whether in part or entirely, upon the whole or any part of the information provided on this map.





**Bargarla Determination  
ILUA Area**

**Mapsheet 33 of 34**



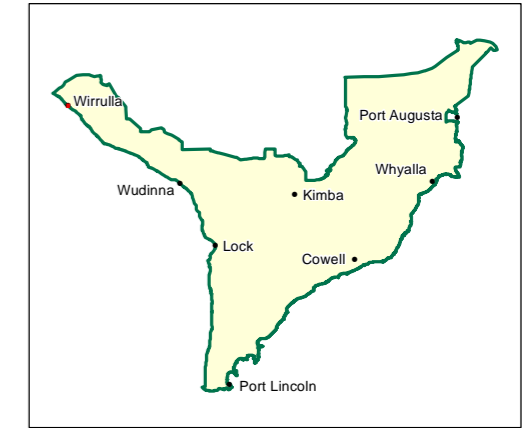
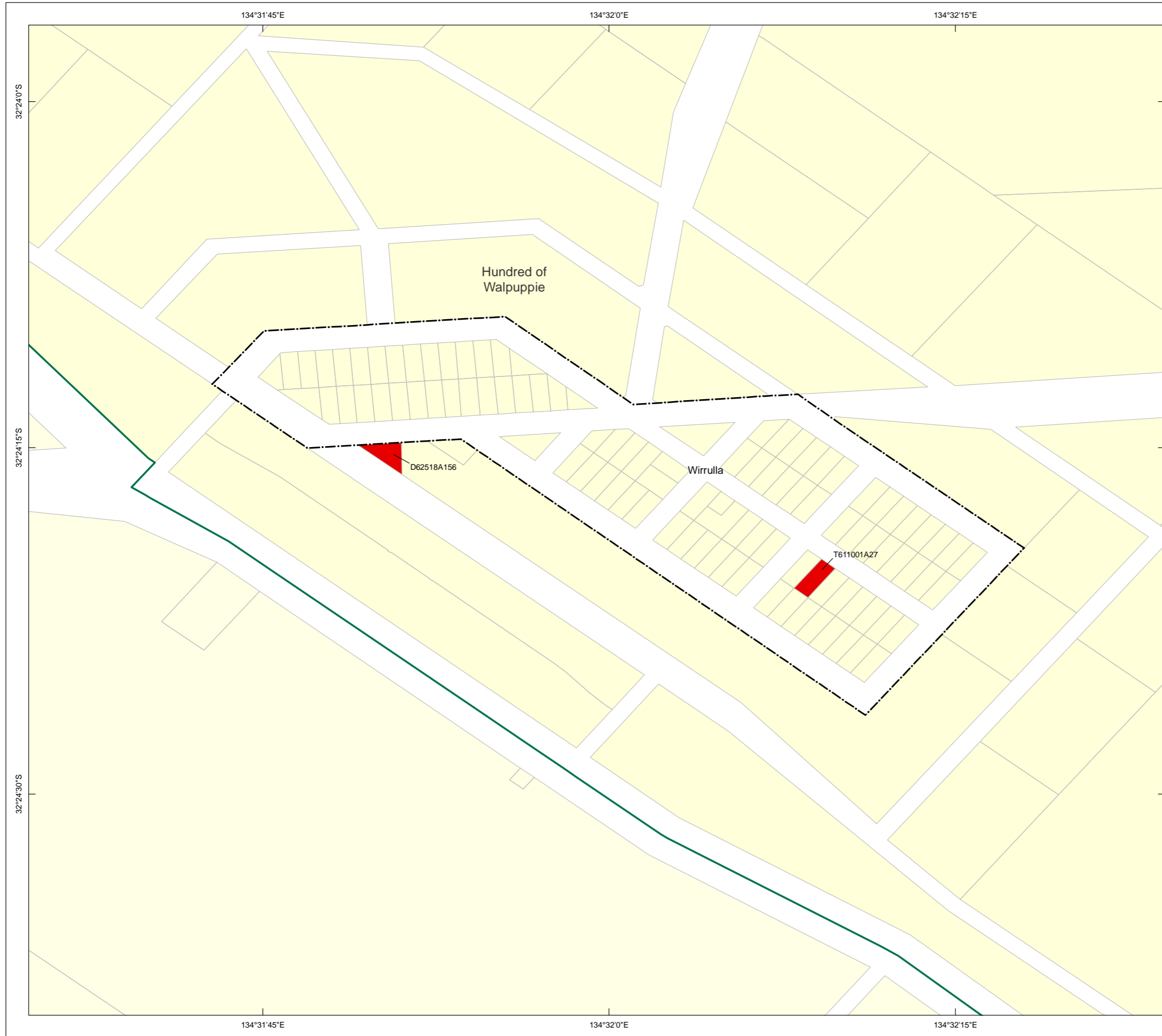
Map Datum : GDA94

- Area included in ILUA
- External Boundary of Determination Area
- Hundred
- Government Town
- NPWA Reserve
- Harbor
- Pastoral Lease
- Cadastral Parcel

Cadastral data sourced from  
Department of Planning, Transport & Infrastructure SA  
15 May 2016

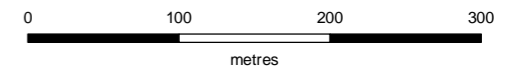
**DISCLAIMER**  
This map has been produced from data or documents of varying accuracy and sources. The State of South Australia expressly disclaims all and any liability to any person, in respect of anything done or omitted to be done by any person in reliance, whether in part or entirely, upon the whole or any part of the information provided on this map.





### Bargarla Determination ILUA Area

Mapsheets 34 of 34



Map Datum : GDA94

- Area included in ILUA
- External Boundary of Determination Area
- Hundred
- Government Town
- NPWA Reserve
- Harbor
- Pastoral Lease
- Cadastral Parcel

Cadastral data sourced from  
Department of Planning, Transport & Infrastructure SA  
15 May 2016

**DISCLAIMER**

This map has been produced from data or documents of varying accuracy and sources. The State of South Australia expressly disclaims all and any liability to any person, in respect of anything done or omitted to be done by any person in reliance, whether in part or entirely, upon the whole or any part of the information provided on this map.

